8201 **Field Notes and Location Notices**

Sur. No. 756 Sheet 1 of 12

SW 1/4 Sec. 24

SE 1/4 Sec. 24

S.89°07'36"W. 600.00 N.89°07'36"E. 600.00

300.00 Disc. Point 10.00 1490.00 N.89°07'36"E. 600.00 Disc. Point 10.00 1490.00 S.88°40'04"E. 300.00 Disc. Point 10.00 1490.00 2421.54

(See Sheet 2) (4)

(To Sec. Cor. 19,24,25 & 30)

1/4 Cor. 24/25

D.H. No. 2327

D.H. No. 2299

D.H. No. 2292

1500.00 1500.00 1500.00 1500.00 1500.00

IKE #491 IKE #489 IKE #487 IKE #485

N.0°52'24"W. S.0°52'24"E. S.0°52'24"E. N.0°52'24"W. N.0°52'24"W. S.0°52'24"E.

D.H. No. 6626

D.H. No. 4847

D.H. No. 2766

D.H. No. 4825

D.H. No. 4831

D.H. No. 4831

1399.97 76.57 1446.89

True Meridian

NW 1/4 Sec. 25

NE 1/4 Sec. 25

S.89°07'36"W. 600.00 N.89°07'36"E. 600.00 S.89°07'36"W. 600.00

568.32 300.00 300.00 300.00 267.17

(2) (3) (1) (1)

MAR #26 MAR #27

W.H.B.

(See Sheet 5) (See Sheet 4)

(See Sheet 4) (See Sheet 2)

756 - 1

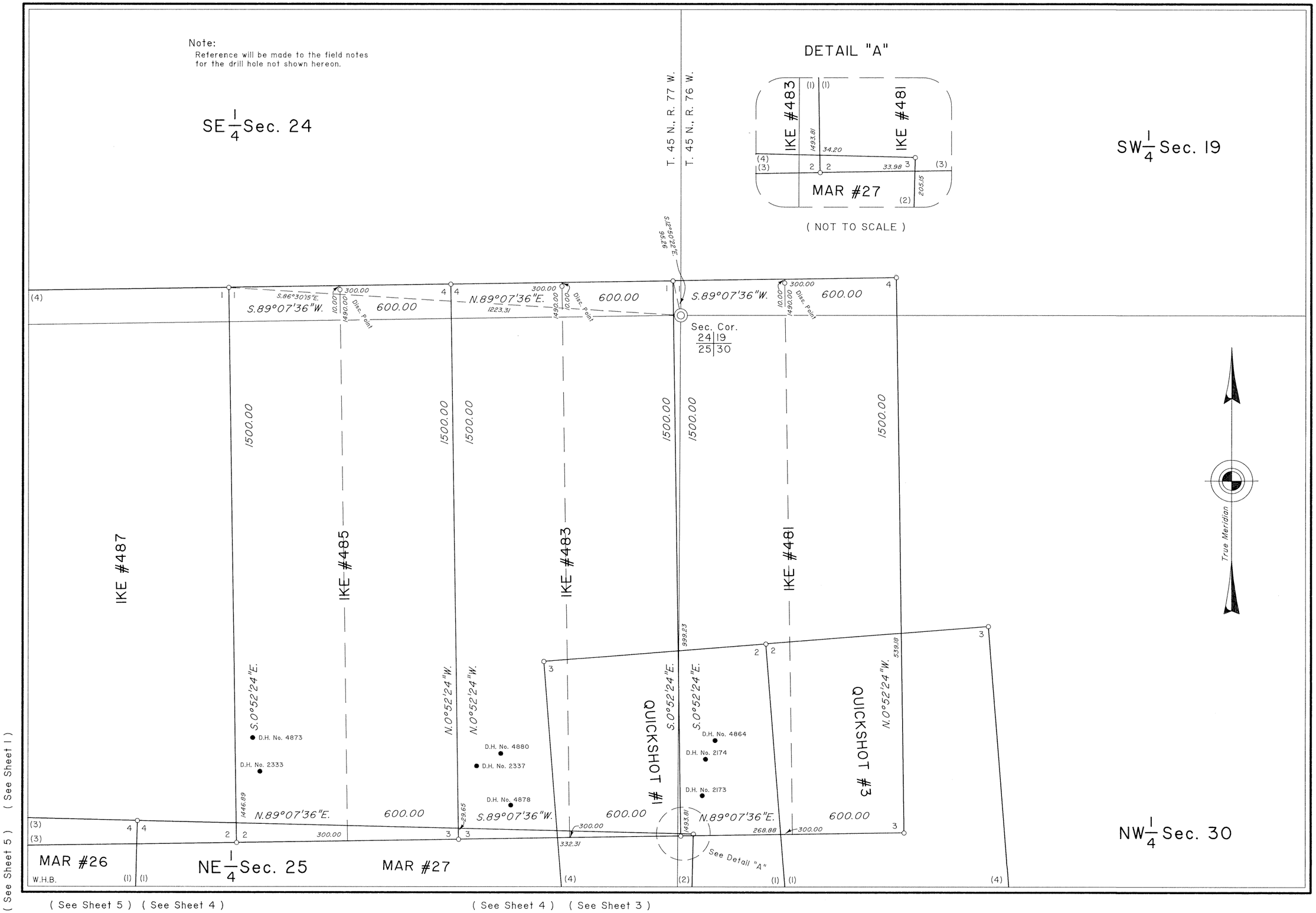
Note:
Reference will be made to the field notes for the drill hole not shown hereon.
SE 1/4 Sec. 24
T. 45 N., R. 77 W.
T. 45 N., R. 76 W.
DETAIL "A"
IKE #483
IKE #481
MAR #27
(NOT TO SCALE)
SW 1/4 Sec. 19
S.89°07'36"W.
N.89°07'36"E.
600.00
Sec. Cor.
24 19
25 30
1500.00
IKE #487
IKE #485
IKE #483
IKE #481
True Meridian
S.0°52'24"E.
N.0°52'24"W.
QUICKSHOT #1
QUICKSHOT #3
D.H. No. 4873
D.H. No. 2333
D.H. No. 4880
D.H. No. 2337
D.H. No. 4878
D.H. No. 4864
D.H. No. 2174
D.H. No. 2173
See Detail "A"
MAR #26
NE 1/4 Sec. 25
MAR #27
NW 1/4 Sec. 30
W.H.B.
(See Sheet 5)
(See Sheet 4)
(See Sheet 4)
(See Sheet 3)
(See Sheet 1)
(See Sheet 5)

8203

Sur. No. 756 Sheet 3 of 12

(See Sheet 7)

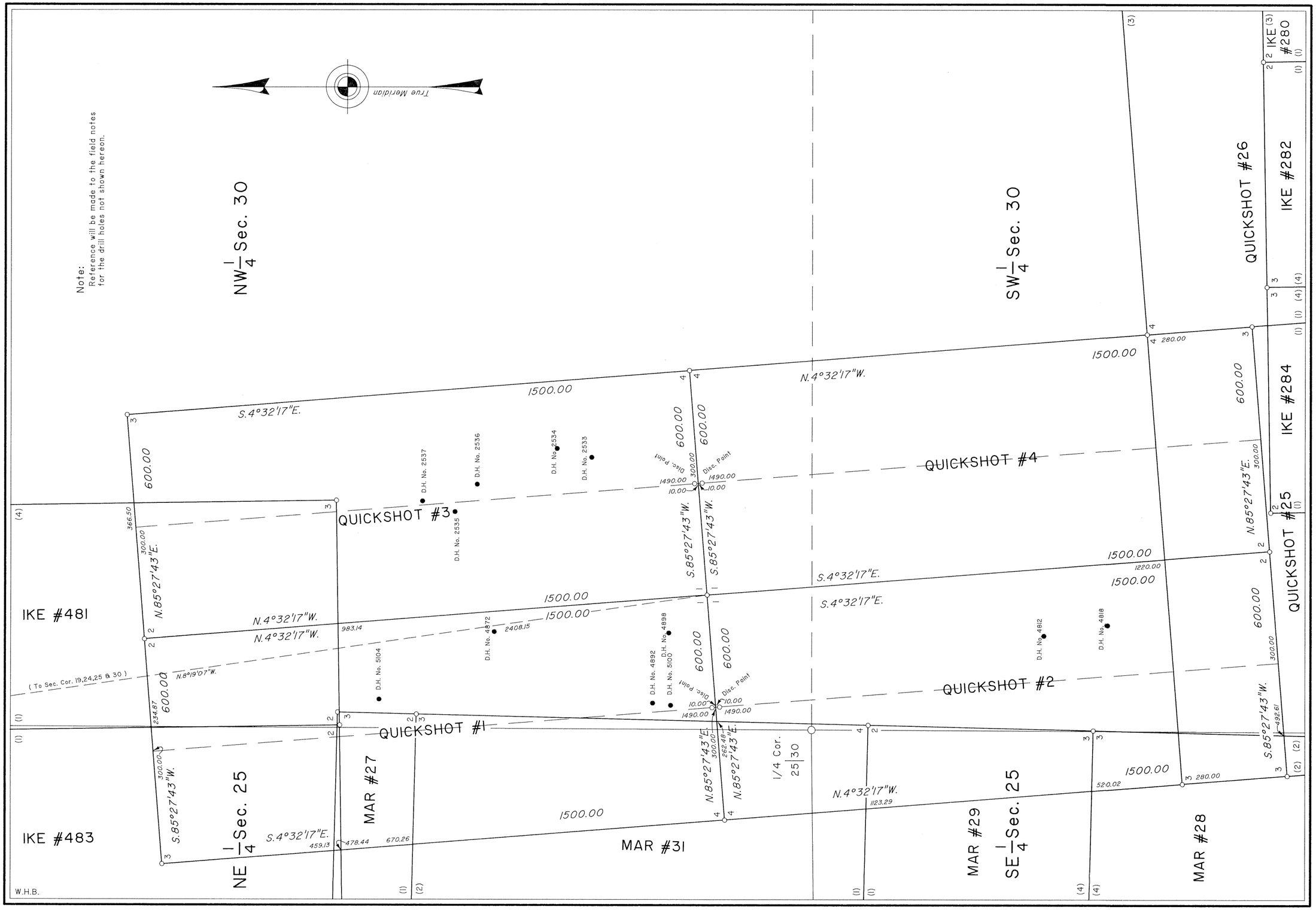

(See Sheet 2)

(See Sheet 2) (See Sheet 4)

(See Sheet 4) (See Sheet 7)

756 - 3

8204

(See Sheet 6) (See Sheet 5)

Sur. No. 756 Sheet 4 of 12

(See Sheet 5) (See Sheet 1)

(See Sheet 6)

(See Sheet 1) (See Sheet 2)

IKE #294

SE 1/4 Sec. 25

IKE #292

IKE #489

NE 1/4 Sec. 25

IKE #487

IKE #485

IKE #483

IKE #481

NW 1/4 Sec. 30

NE 1/4 Sec. 30

True Meridian

MAR #39

MAR #37

MAR #35

MAR #33

MAR #26

MAR #30

MAR #32

MAR #31

MAR #28

MAR #29

MAR #27

QUICKSHOT #1

QUICKSHOT #2

QUICKSHOT #25

1/4 Cor. 25 | 30

W.H.B.

W.C. No. 2

D.H. No. 2353

D.H. No. 2705

D.H. No. 4838

D.H. No. 4830

D.H. No. 2371

D.H. No. 4822

D.H. No. 4826

D.H. No. 4828

D.H. No. 4832

D.H. No. 4836

D.H. No. 4846

Disc. Point

542.19 S.1°21'48"W. 600.00

N.1°21'48"E. 600.00

N.1°21'48"E. 1200.00

S.1°21'48"W. 1200.00

N.1°21'48"E. 1200.00

S.1°21'48"W. 1200.00

N.1°21'48"E. 1200.00

N.1°21'48"E. 210.00

N.1°21'48"E. 600.00

S.1°21'48"W. 600.00

S.1°21'48"W. 600.00

S.1°21'48"W. 600.00

S.1°21'48"W. 1200.00

S.1°21'48"W. 798.35

N.88°38'12"W. 300.00

S.88°38'12"E. 300.00

N.88°38'12"W. 2942.90

S.88°38'12"E. 2942.90

N.88°38'12"W. 2589.70

S.88°38'12"E. 1500.00

N.88°38'12"W. 1500.00

S.88°38'12"E. 1500.00

N.88°38'12"W. 1277.66

S.88°38'12"E. 60.000

N.88°38'12"W. 4015.75

S.88°38'12"E. 1235.16

N.88°38'12"W. 634.68

S.88°38'12"E. 1153.58

N.88°38'12"W. 368.13

S.88°38'12"E. 300.00

N.88°38'12"W. 300.00

S.48°09'35"E. 2018.74 (To Sec. Cor. 25,30,31 & 36)

S.30°05'22"E. (To Sec. Cor. 25,30,31 & 36)

S.21°07'07"E. (To Sec. Cor. 25,30,31 & 36)

S.12°50'35"E. (To Sec. Cor. 25,30,31 & 36)

See Detail "A" (See Sheet 2)

(See Sheet 7) (See Sheet 3)

(See Sheet 3)

(See Sheet 2)

True Meridian

S 1/2 SW 1/4 Sec. 25

N 1/2 SW 1/4 Sec. 25

NW 1/4 Sec. 25

IL No. 17

IKE #296

BOB #7

See Detail "B" (See Sheet 6)

252.97

1402.33

N.1°21'48"E. 600.00

S.1°21'48"W. 600.00

N.1°21'48"E. 600.00

S.1°21'48"W. 600.00

87.85

105.00

210.00

N.1°21'48"E.

300.00 10.00 1490.00 Disc. Point

C-S 1/16 Sec. 25

903.00

N.88°38'12"W.

S.88°38'12"E.

N.88°38'12"W.

S.88°38'12"E.

N.88°38'12"W.

S.88°38'12"E.

N.88°38'12"W.

S.88°38'12"E. 564.01

IKE #491

MAR #39

MAR #37

MAR #35

MAR #33

MAR #26

IKE #294

656.82

1500.00

IKE #489

SE 1/4 Sec. 25

302.48

NE 1/4 Sec. 25

D.H. No. 2656

D.H. No. 2679

D.H. No. 2680

D.H. No. 2681

D.H. No. 2652

D.H. No. 2653

D.H. No. 2343

D.H. No. 2676

D.H. No. 585

D.H. No. 2719

D.H. No. 2313

D.H. No. 2697

D.H. No. 571

S.1°21'48"W. 210.00

IKE #292

S.1°21'48"W. 542.19

N.1°21'48"E. 600.00

S.1°21'48"W. 600.00

N.1°21'48"E. 600.00

164.49

63.51

IKE #487

MAR #28

MAR #29

MAR #30

MAR #27

(See Sheet 4)

W.H.B.

4015.75

S.2°07'07"E. (To Sec. Cor. 25,30,31 & 36)

(See Sheet 6)

(See Sheet 1)

(See Sheet 4) (See Sheet 1)

8206

(See Sheet 5) (See Sheet 4)

Sur. No. 756 Sheet 6 of 12

(See Sheet 4)

N½SW¼ Sec. 25

MAR #39

MAR #28

BOB #7

C-S 1/16 Sec. 25

SE¼ Sec. 25

S½SW¼ Sec. 25

IL No. 17

DETAIL "B"

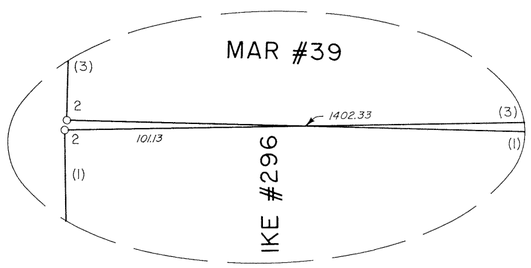

(Not To Scale)

D.H. No. 393
D.H. No. 1088
D.H. No. 2258
D.H. No. 2279
D.H. No. 2278
D.H. No. 2559
D.H. No. 2198
D.H. No. 2235
D.H. No. 2563
D.H. No. 2267
D.H. No. 2569

W.C. No. 3

IKE #296
IKE #294
IKE #292

1/4 Cor. 25/36

True Meridian

STATE Sec. 36

W.H.B.

756 - 6

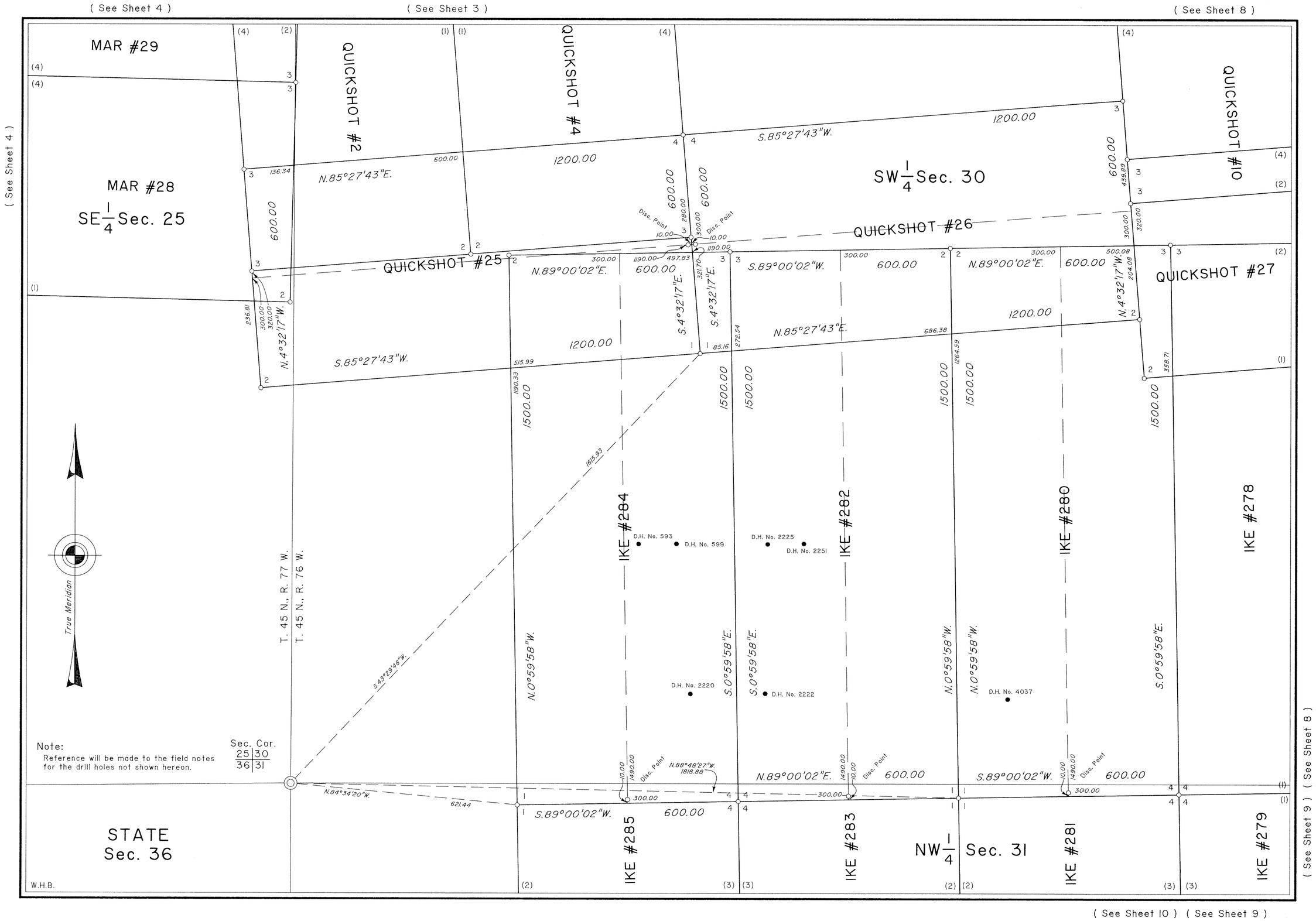
(See Sheet 4)
(See Sheet 3)
(See Sheet 8)
(See Sheet 4)
(See Sheet 9) (See Sheet 8)
(See Sheet 10) (See Sheet 9)
MAR #29
MAR #28
SE 1/4 Sec. 25
QUICKSHOT #2
QUICKSHOT #4
QUICKSHOT #10
QUICKSHOT #25
QUICKSHOT #26
QUICKSHOT #27
SW 1/4 Sec. 30
NW 1/4 Sec. 31
STATE
Sec. 36
IKE #284
IKE #282
IKE #280
IKE #278
IKE #285
IKE #283
IKE #281
IKE #279
T. 45 N., R. 77 W.
T. 45 N., R. 76 W.
True Meridian
Note:
Reference will be made to the field notes for the drill holes not shown hereon.
Sec. Cor.
25 30
36 31
W.H.B.
D.H. No. 593
D.H. No. 599
D.H. No. 2225
D.H. No. 2251
D.H. No. 2220
D.H. No. 2222
D.H. No. 4037
N.85°27'43"E.
S.85°27'43"W.
N.89°00'02"E.
S.89°00'02"W.
N.4°32'17"W.
S.4°32'17"E.
N.0°59'58"W.
S.0°59'58"E.
S.43°29'48"W.
N.84°34'20"W.
N.88°48'27"W.
1200.00
1500.00
600.00
300.00
1490.00
1615.93
621.44
1818.88
Disc. Point

8208

Sur. No. 756 Sheet 8 of 12

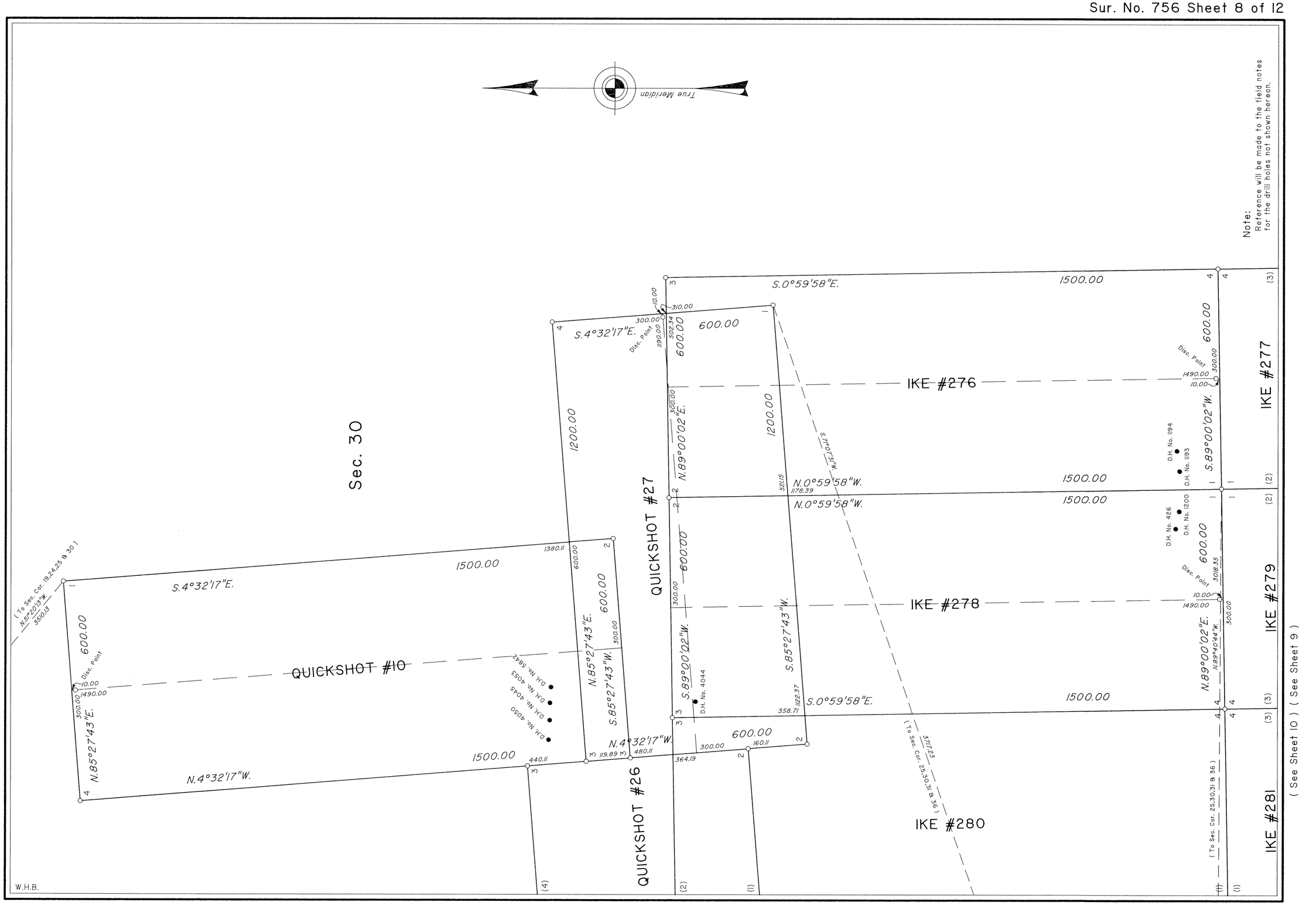

756 - 8

8209

True Meridian

IKE #276

IKE #277

IKE #278

IKE #279

IKE #280

IKE #281

DREW #13

DREW #14

DREW #11

DREW #12

DREW #9

DREW #10

DREW #7

Sec. 30

Sec. 31

N.0°59'58"W. 1500.00

S.0°59'58"E. 1500.00

N.2°29'44"W. 1500.00

S.2°29'44"E. 1500.00

S.89°00'02"W. 600.00

N.89°00'02"E. 600.00

S.87°30'16"W. 600.00

N.87°30'16"E. 600.00

N.89°40'44"W. 3018.35

N.57°03'44"W. 4835.70

N.46°52'53"W. 3919.75

(To Sec. Cor. 25,30,31 & 36)

(Sec. Cor. 25,30,31 & 36)

Disc. Point 10.00 1490.00

D.H. No. 4005

D.H. No. 5863

D.H. No. 4316

D.H. No. 4346

D.H. No. 4335

D.H. No. 4332

D.H. No. 7107

D.H. No. 7108

D.H. No. 4314

D.H. No. 4398

D.H. No. 4404

D.H. No. 4411

D.H. No. 4554

W.H.B.

(See Sheet 7) (See Sheet 8)

(See Sheet 7) (See Sheet 10)

(See Sheet 11)

756 - 9

8210

(See Sheet 8) (See Sheet 9)

(See Sheet 9) (See Sheet 11)

(See Sheet 7) (See Sheet 8)

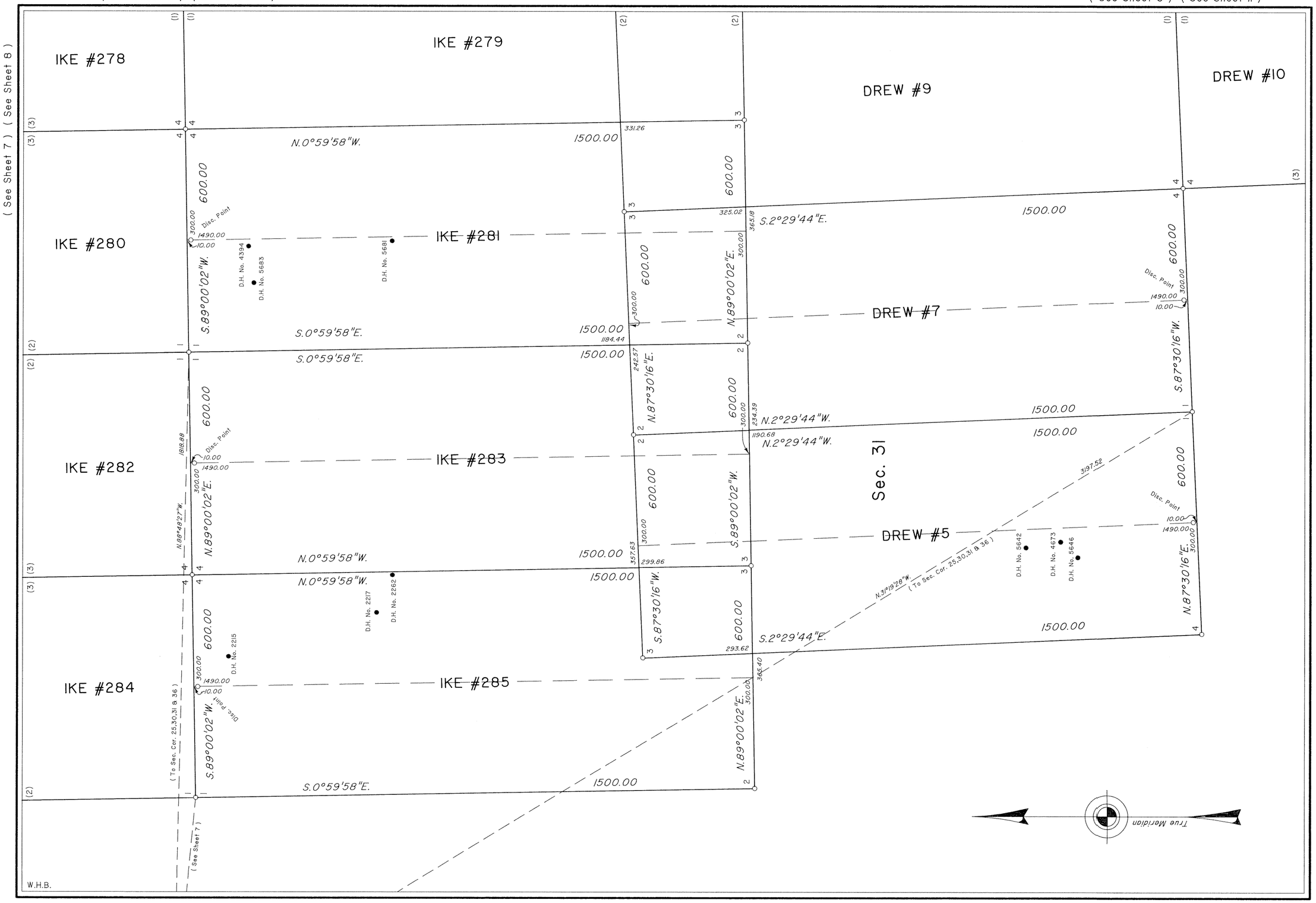

756 - 10

8211

(See Sheet 10) (See Sheet 9)

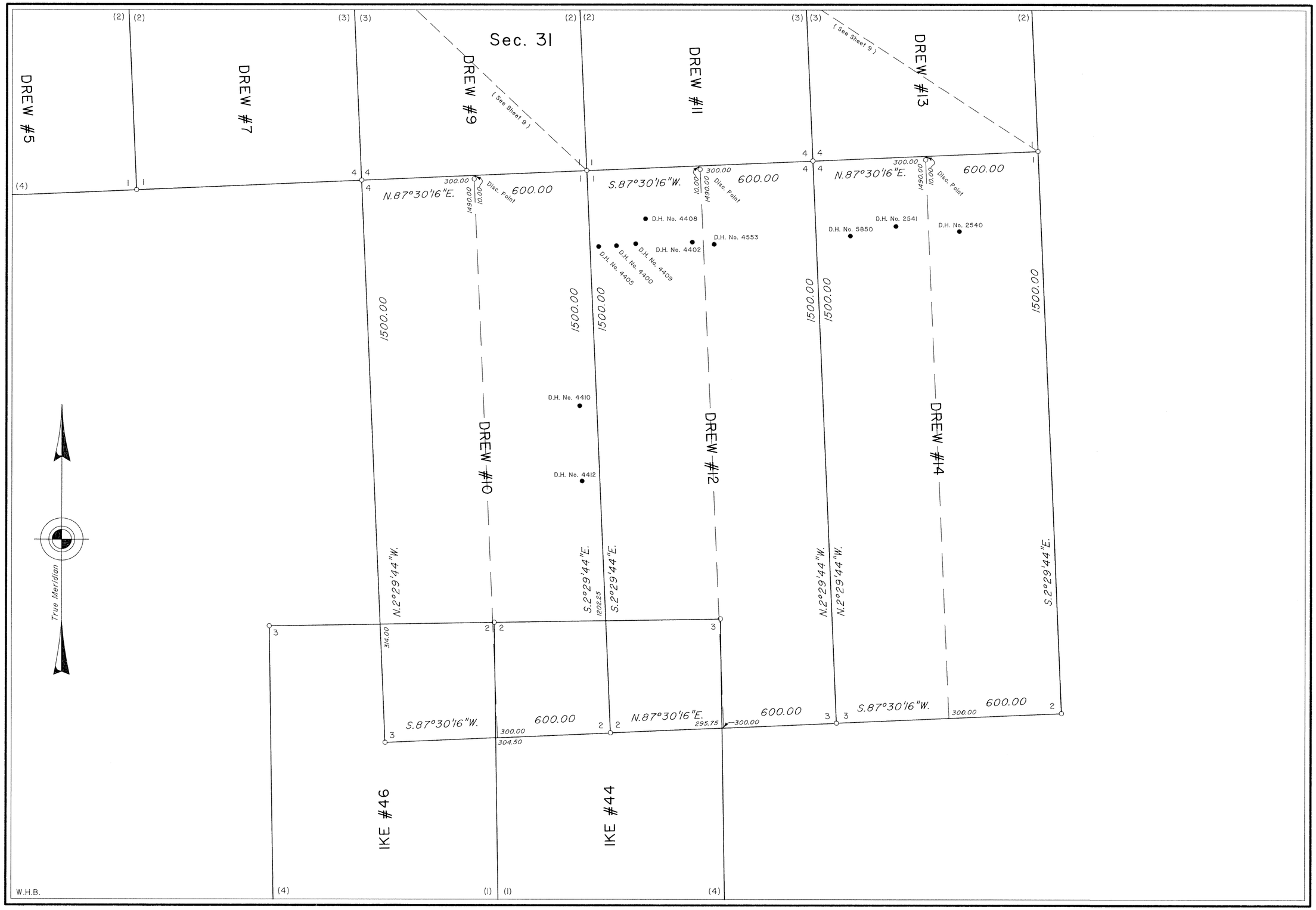

(See Sheet 12)

8212

(See Sheet II)

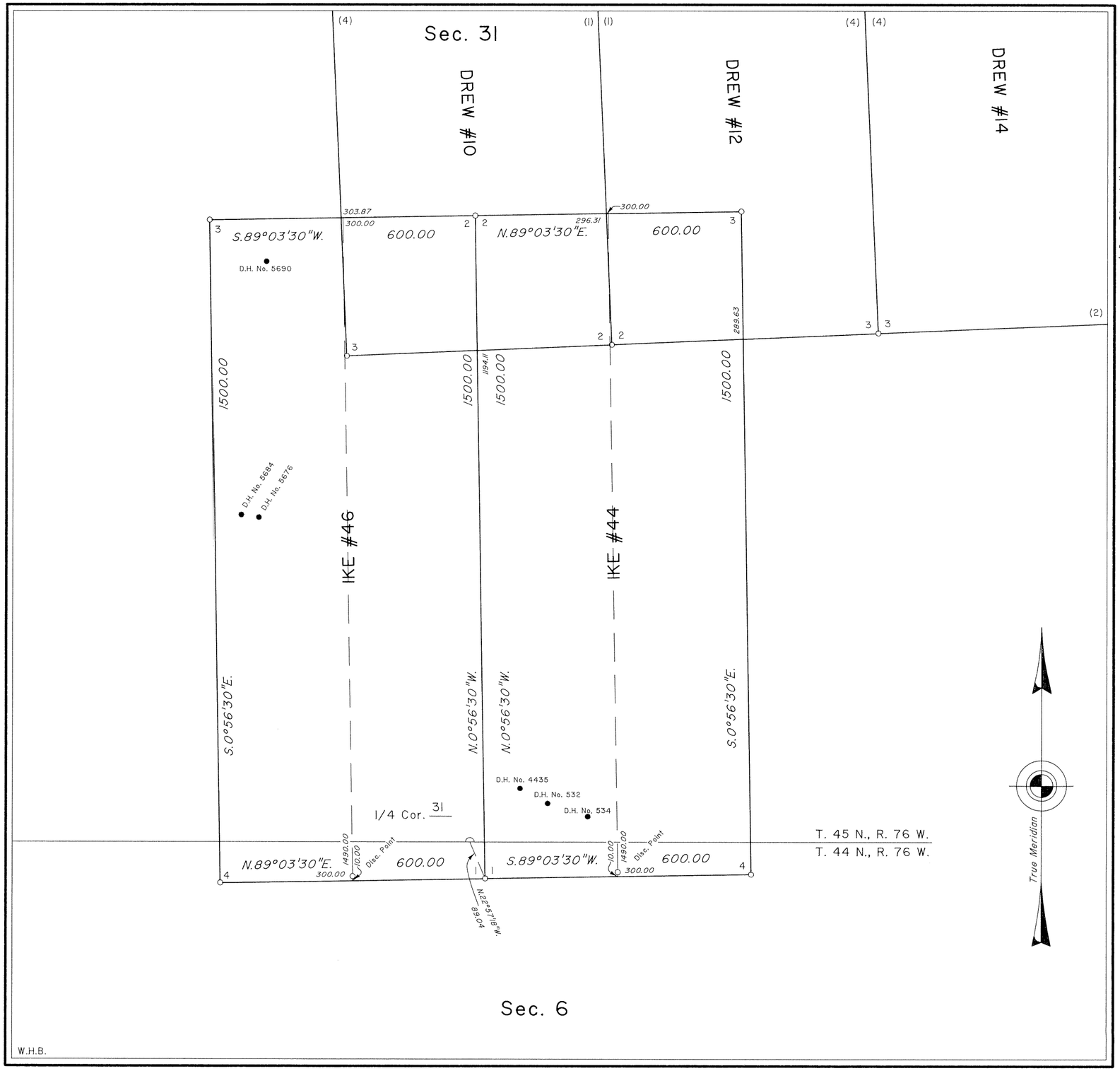

(See Sheet II)

MINERAL SURVEY No. 756 WYOMING

CLAIM OF

MALAPAI RESOURSES COMPANY

KNOWN AS THE

BOB #7, DREW #'s 5, 7 & 9 to 14, IKE #'s 44, 46, 276 to 285, 292, 294, 296, 481 483, 485, 487, 489 & 491, QUICKSHOT #'s 1 to 4, #'s 10 & 25 to 27, MAR #'s 26 to 33, 35, 37 AND 39 LODES

SITUATE IN
Section 6, T. 44 N.,R. 76 W., 6th P.M.
Sections 19, 30 & 31, T. 45 N.,R. 76 W., 6th P.M.
Sections 24, 25 & 36, T. 45 N.,R. 77 W., 6th P.M.
JOHNSON COUNTY
Lat. 43°49'16.2"N., Long. 106°02'10.6"W.,
at Cor. No. 4, IKE #44

0 50 100 200 300 400 500 600
Feet
Magnetic Declination, 12° East.

Surveyed, June 6, to June 14, 1994,
By William G. Ladd, Mineral Surveyor.

UNITED STATES DEPARTMENT OF THE INTERIOR
BUREAU OF LAND MANAGEMENT

Cheyenne, Wyoming *March 27, 1998*

I hereby certify that this plat of Mineral Survey No. 756, Wyoming, is strictly conformable to the field notes of said survey which have been examined and approved.

John P. Lee

Chief, Cadastral Surveyor for Wyoming

W.H.B.

756 - 12