Pronghorn Monitoring in the Pinedale Anticline Project Area

2013 Annual Report

Prepared for:

Pinedale Anticline Project Office (PAPO)

PO BOX 768
Pinedale, WY 82941

Prepared by:

Ryan M. Nielson, Hall Sawyer, and Chad LeBeau

Western EcoSystems Technology, Inc.
415 West 17th Street, Suite 200
Cheyenne, Wyoming 82001

June 23, 2014

SUGGESTED CITATION

Nielson, R. M., H. Sawyer, and C. LeBeau. 2014. Pronghorn monitoring in the Pinedale Anticline Project Area: 2013 Annual Report. Western EcoSystems Technology, Inc., Cheyenne, Wyoming, USA.

TABLE OF CONTENTS

SECTION I: Wildlife monitoring and mitigation matrix 4

Overview 4
Methods 4
Results 6
Discussion 8

SECTION II: Resource selection modeling 9

Overview 9
Methods 9
Capture and Collaring 9
Habitat Use Modeling 10
Results 12
Capture and Collaring 12
Habitat Use 14
Discussion 16

SECTION III: Trends in Pronghorn Occupancy in the Pinedale Anticline Project Area and the Bench Corral Study Area 17

Overview 17
Methods 17
Results 18
Discussion 21

LITERATURE CITED 22

List of Tables

Table 1. Occupancy estimates for the Pinedale Anticline Project Area from winter aerial surveys. Ninety percent confidence intervals are to the right of each total count, unless a consensus was reached on all group sizes (indicated by 90% CI = 'NA'). 7

Table 2. List of *a priori* pronghorn winter habitat use models 11

Table 3. Summary of GPS collars placed on pronghorn January and December 2012 in the Pinedale Anticline Project Area (PAPA) and Bench Corral Study Area. The summary includes the collar ID, the area the pronghorn was captured and collared, whether the collar was recovered, and the fate of the animal through May 2013 13

Table 4. Coefficients with 90% confidence intervals for the final habitat use model for pronghorn in the Pinedale Anticline Project Area during the 2011-12 winter (January-March). 14

Table 5. Coefficients with 90% confidence intervals for the final habitat use model for pronghorn in the Pinedale Anticline Project Area during the 2012-13 winter (January-March). 14

Table 6. Occupancy estimates for the Pinedale Anticline Project Area and Bench Corral Study Area from winter aerial surveys. Ninety percent confidence intervals are to the right of each total count, unless a consensus was reached on all group sizes. 19

List of Figures

Figure 1. Survey transects over the Pinedale Anticline Project Area. 5

Figure 2. Example of a pronghorn group count (*n* = 165) based on a video clip from an aerial survey. 6

Figure 3. Location and relative size of pronghorn groups observed during aerial surveys over the Pinedale Anticline Study Area. 8

Figure 4. Capture locations of pronghorn in the Pinedale Anticline Project Area and Bench Corral Study Area on January 12 and December 12, 2012. 10

Figure 5. Predicted levels of use by pronghorn in the Pinedale Anticline Project Area during the winters of 2011-12 (blue lines) and 2012-13 (red lines), as a function of variables in the top habitat use model. Dashed lines represent predictions for south and east facing slopes and solid lines represent predictions for areas facing north or west. Levels of variables not plotted were held constant at their median values. 15

Figure 6. Predicted level of pronghorn habitat use in a portion of the Pinedale Anticline Project Area that included available vegetation data developed by Thomas (2010) during the winter of 2011-12 and 2012-13. This vegetation layer did not cover the entire PAPA so we limited our habitat use analysis to the extent of the vegetation layer within the PAPA boundary. 16

Figure 7. Survey transects used to estimate pronghorn occupancy within the Pinedale Anticline Project Area and the Bench Corral Study Area....18

Figure 8. Average pronghorn occupancy within the Pinedale Anticline Project Area. 20

Figure 9. Location and relative size of pronghorn groups observed during aerial surveys over the Bench Corral Study Area. 21

SECTION I: Wildlife monitoring and mitigation matrix

Overview

As part of the Record of Decision for gas development in the Pinedale Anticline Project Area (PAPA), the Bureau of Land Management (BLM) developed a Wildlife Monitoring and Mitigation Matrix (WMMM) that provides direction for development-phase wildlife monitoring (BLM 2008). For pronghorn (*Antilocapra americana*), the WMMM was intended to identify monitoring parameters that allow changes in pronghorn occupancy to be quantitatively assessed. The WMMM specifies that mitigation measures will be triggered if a 15% decline in pronghorn occupancy in the PAPA is detected in any year, or a cumulative change over all years beginning in the winter of 2009-10, relative to changes in the larger Sublette herd unit reference area. Here, we report monitoring results for the winter of 2012-13.

Methods

We estimated pronghorn occupancy in the PAPA in January, February, and March 2013 using aerial line transect surveys. The goal of each survey was to obtain a complete count of the number of pronghorn occupying each study area. Conducting multiple surveys allowed us to assess the variability in occupancy over time and estimate the average number of pronghorn occupying the study area during the winter period.

Line transects were spaced approximately ½-mile apart and were flown in an east-west orientation (Fig. 1) using fixed-wing aircraft flying at 300–400 feet above ground level to minimize animal disturbance. Locations of all detected pronghorn groups were recorded using a Global Positioning System (GPS), and group sizes were visually counted. Groups with >50 animals were recorded with a hand-held video recorder (Sony HD Handycam HDR-CX100), so that group size could be determined by image analysis.

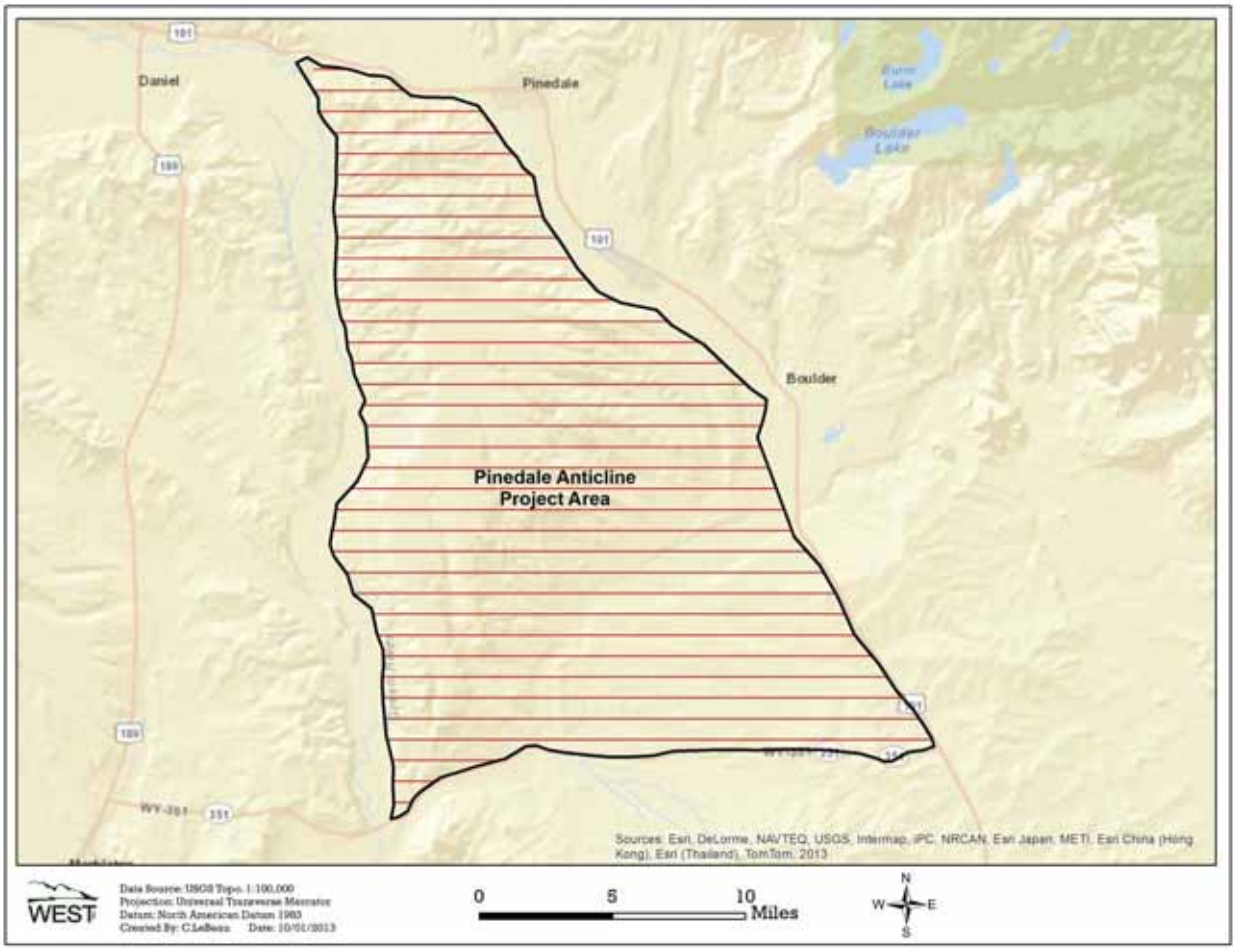

Figure 1. Survey transects over the Pinedale Anticline Project Area.

Video images were analyzed in the office by two independent observers. When a video clip could be reduced to one still image containing an entire pronghorn group, the two observers reviewed the image independently, and then collectively, until consensus was reached on the total group size (Fig. 2). When a video clip could not be reduced to a single image containing the entire group, we used the average of the two counts from independent observers viewing the same video clip as the estimated group size. The sum totals of observed group sizes were considered estimates of the total number of pronghorn occupying the PAPA during each survey.

Figure 2. Example of a pronghorn group count (*n* = 165) based on a video clip from an aerial survey.

We calculated 90% confidence intervals (CIs) for each occupancy estimate using a bootstrap procedure (Manly 2006) that involved randomly selecting one of the two observer counts for non-consensus counts and adding those to the sum of group sizes from the consensus counts. This process accounted for the variation between observers in counting large groups. A total of 200 bootstrap samples were used to calculate 90% CIs based on the central 90% of the bootstrap distribution (i.e., "Percentile Method") for each estimate.

Pronghorn occupancy varied substantially during the 2009-10, 2010-11, 2011-12, and 2012-13 winters, so we calculated an average occupancy for each winter. Ninety-percent CIs were calculated by randomly sampling, with replacement, 2 survey days (for 2009-10 monitoring period; Nielson and Sawyer 2011) or 3 survey days (for 2010-11, 2011-12, and 2012-13 monitoring periods) from each winter, using the bootstrap procedure described above, and then averaging the new total counts. In addition, we calculated the percent change in occupancy from the 2009-10 winter to the 2012-13 winter.

Results

Pronghorn occupancy in the PAPA was highly variable. We counted 1,492 pronghorn in 23 groups on January 22, 605 pronghorn in 20 groups on February 21, and 2,604 pronghorn in 99 groups on March 19 (Table 1, Fig. 3). Based on these 3 surveys, the estimated average number of pronghorn occupying the PAPA during 2012-13 winter was 1,567 (90% CI: 895 – 2,239), compared to 1,533 (90% CI: 772 – 2,305) in the 2009-10 winter. This represents a 2% increase in average occupancy on the PAPA from 2009-10 to 2012-13 winters (90% CI: 45% decline to 50% increase).

In contrast, WGFD population estimates for the entire Sublette herd unit reference area were 59,000 in 2010 and 40,770 in August of 2012 (2013 estimates not yet available), representing a 31% decline.

Table 1. Occupancy estimates for the Pinedale Anticline Project Area from winter aerial surveys. Ninety percent confidence intervals are to the right of each total count, unless a consensus was reached on all group sizes (indicated by 90% CI = 'NA').

Area	Month	Winter 2009-10		Winter 2010-11		Winter 2011-12		Winter 2012-13	
		Estimate	90% CI	Estimate	90% CI	Estimate	90% CI	Estimate	90% CI
PAPA	Jan	775	782 767	1,420	1,425 1,415	2,200	NA NA	1,492	1,505 1,480
	Feb	2,290	2,323 2,256	505	NA NA	1,126	1,142 1,109	605	610 600
	Mar	NA	NA NA	1,184	NA NA	2,258	2,263 2,253	2,604	2,609 2,599
	Avg.	***1,533***	***2,305 772***	***1,036***	***1,344 731***	***1,861***	***2,242 1,473***	***1,567***	***2,239 895***

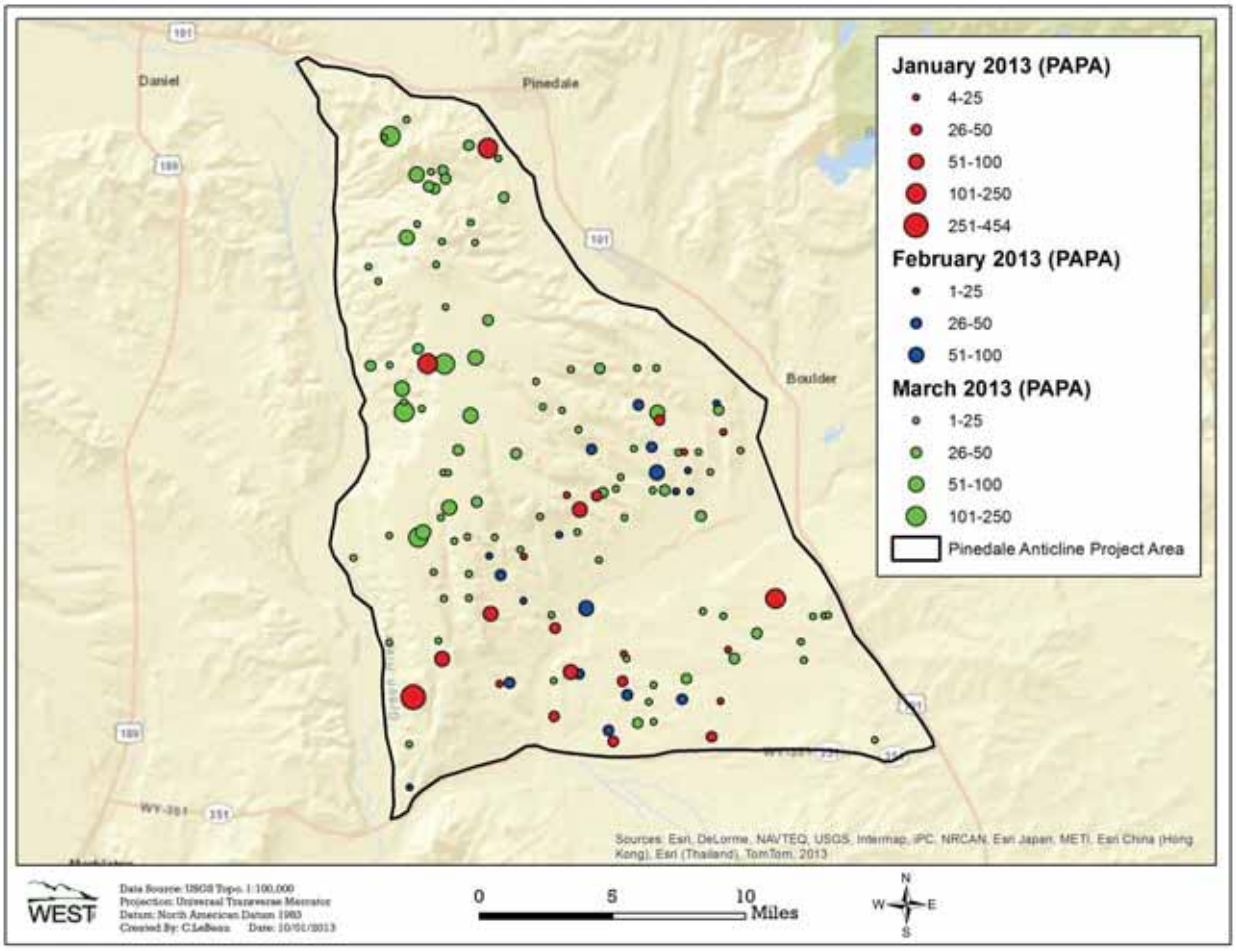

Figure 3. Location and relative size of pronghorn groups observed during aerial surveys over the Pinedale Anticline Study Area.

Discussion

The current methodology for estimating pronghorn occupancy does not adhere to common line transect distance methodology (Buckland et al. 2001), but instead is based on a 'complete count' technique (Seber 2002), that accounts for differences in observers viewing each video segment, and variability across surveys. Current application of the complete count technique involves flying a dense sample of line transects (spaced ½-mile apart), attempting to locate every group of pronghorn in the study area, and using high-definition video images to determine group size. A key assumption of this method is that few, if any pronghorn groups were missed or incorrectly counted.

The problem with application of traditional line transect distance methodology (Buckland et al. 2001) for pronghorn during the winter is the assumption that animals do not move in response to observers. Obviously, pronghorn are very mobile and react quickly to nearby aircraft, which would likely violate this assumption and result in observers detecting groups after movement and further from the transect line.

At this time, we believe the 'complete count' approach is the preferred method and that surveying line transects ½-mile apart using HD video to determine group size is likely the most efficient and reliable method of estimating pronghorn occupancy. However, it should be recognized that this technique can only produce an index, and not a complete count, unless we are confident that all pronghorn were detected and none were double-counted. Regardless of whether the estimate is considered a complete count or an index of occupancy, this approach should provide a reliable means to monitor trends in pronghorn occupancy through time. It is our opinion that the winter surveys provide accurate estimates of occupancy when snow conditions are optimal – when pronghorn congregate in large groups and probability of detection is high.

The WMMM specifies that mitigation measures will be triggered if a 15% decline in pronghorn occupancy in the PAPA is detected in any year compared to the first year of occupancy monitoring (2009-10 winter), or a cumulative change over all years since the first year, relative to the larger Sublette herd unit reference area. We estimated a 2% increase in occupancy of the PAPA in 2012-13 compared to 2009-10; however, this was not significant at the $\alpha = 0.10$ level.

SECTION II: Resource selection modeling

Overview

As part of the pronghorn monitoring effort we attempted to maintain a sample (~30 animals) of GPS-collared pronghorn in both the Pinedale Anticline Project Area (PAPA) and Bench Corral Study Area to document movements and understand whether occupancy estimates were influenced by movements of animals between the two areas (i.e., marked animals occupy their respective winter ranges when we conduct counts). The GPS data provide additional opportunity to examine winter habitat use patterns and document migration routes for the PAPA and Bench Corral (BC) Study Area sub-populations.

Methods

Capture and Collaring

We captured 30 adult female pronghorn on January 12, 2012 and equipped them with store-on-board GPS collars (Generation 4; Telonics, Inc., Mesa, AZ) that were programmed to collect locations every 3 hours and drop off April 1, 2013. These were the first collars used in this long-term monitoring effort that collected data on individual pronghorn for consecutive years. Capture efforts were split between the PAPA (n=13) and BC Study Area (n=17; Fig. 4). We attempted to sample pronghorn in proportion to their relative occupancy across both winter ranges (Fig. 4). On December 12, 2012 we captured 6 additional animals, including 4 in the PAPA (n=17) and 2 in Bench Corral (n=19), to put out collars from animals that died during 2012.

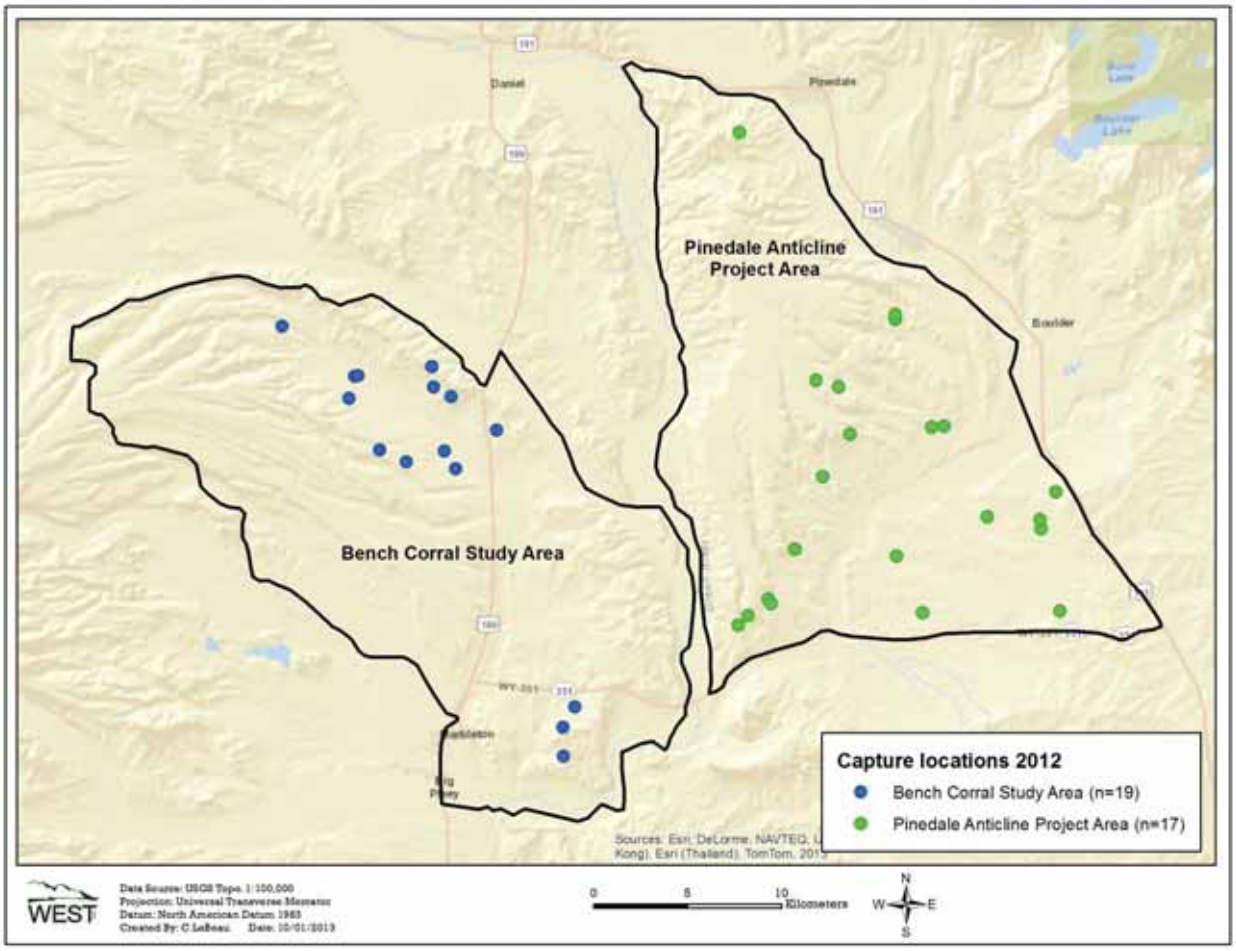

Figure 4. Capture locations of pronghorn in the Pinedale Anticline Project Area and Bench Corral Study Area on January 12 and December 12, 2012.

Habitat Use Modeling

We developed a habitat use model for pronghorn in the PAPA during the winters of 2011-12 and 2012-13 (January 1 – March 31). Average GPS fix success was high (>99%), so our approach to habitat use analysis generally followed that of Nielson and Sawyer (2013), where a generalized linear model (McCullagh and Nelder 1989) was used to estimate the probability of use as a function of habitat variables with an error term following a negative binomial distribution (Hilbe 2008). However, instead of estimating probability of use for each individual animal and averaging the habitat use model coefficients across animals (e.g., Sawyer et al. 2009), we combined data from all GPS-collared animals to estimate the population-level model and bootstrapped individual animals to estimate standard errors (SEs) and 90% confidence intervals (CIs) for model coefficients. This modeling approach weights the location data from each animal appropriately (Thomas and Taylor 2006), treats the animal as the primary sampling unit (Thomas and Taylor 2006), and allows for information-theoretic approaches to model selection (Burnham and Anderson 2002).

Our modeling approach consisted of 5 basic steps where we: 1) measured habitat variables at 4,353 randomly selected circular sampling units with 100-m radii, 2) counted the number of pronghorn GPS locations in the sampling units, 3) used the relative number of pronghorn locations as the response variable in a multiple regression analysis to model the probability of use as a function of habitat variables, 4) used AIC to evaluate a set of five candidate models 5) bootstrapped (Manly 2007) the individual pronghorn to estimate SEs and 90% CIs for the top model coefficients, and then 6) mapped predictions of the final habitat use model.

We considered the following variables in the habitat use analysis: slope (%), elevation (m), distance (km) to well pad, distance (km) to infrastructure (well pad, road or other infrastructure), and aspect. Additionally, we considered two vegetation variables, including the proportion of low-density (<25% canopy cover) Wyoming big sagebrush and the proportion of high-density (≥25% canopy cover) Wyoming big sagebrush. The proportion of low-density and high-density sagebrush within each circular sampling unit was based upon a vegetation layer developed by Thomas (2010). This vegetation layer did not cover the entire PAPA so we limited our habitat use analysis to the extent of the vegetation layer within the PAPA boundary. All other variables were based on the center point values of each sampling unit. We considered south and east facing slopes to be preferred by pronghorn in winter, so we combined these two aspects into one category.

Before modeling habitat use, we conducted a Pearson's pairwise correlation analysis to identify possible multicollinearity issues and determine whether we should exclude any variables from our modeling ($|r| \geq 0.60$). Not surprisingly, distance to well pad and distance to infrastructure were highly correlated ($r = 0.77$), so we did not allow both variables in the same model. In addition, proportions of low-density and high-density sagebrush were correlated ($r = -0.61$). Due to this correlation, we chose to drop proportion of high-density sagebrush from the analysis because we believed, *a priori*, that pronghorn were more likely associated with areas containing low-density sagebrush.

We developed an *a priori* list of habitat use models (Table 2) and used Akaike's Information Criterion AIC(Burnham and Anderson 2002) to rank the models. Habitat use models were fit using R v2.14.1 (R Development Core Team 2013).

Table 2. List of *a priori* pronghorn winter habitat use models.

Model	Variables
1	elevation + elevation^2 + slope + slope^2 + % low-density sagebrush + aspect (S & E)
2	Model (1) + distance to well
3	Model (1) + distance to well + distance to well^2
4	Model (1) + distance to infrastructure
5	Model (1) + distance to infrastructure + distance to infrastructure^2

Results

Capture and Collaring

We recovered 19 of the 21 GPS collars from pronghorn in the PAPA (Table 3). The two unrecovered collars (collar IDs: 69 and 77) were last detected during flights on October 8 and August 23, 2012, respectively, and the fate of these animals is unknown. Two of the 19 collars recovered were from pronghorn that died of natural causes and one collar was retrieved from a harvested pronghorn.

We recovered all 16 GPS collars from pronghorn in the BC (Table 3). Six pronghorn died between February 2, 2012 and March 11, 2013 and one died shortly after capture (Table 3).

Table 3. Summary of GPS collars placed on pronghorn January and December 2012 in the Pinedale Anticline Project Area (PAPA) and Bench Corral Study Area. The summary includes the collar ID, the area the pronghorn was captured and collared, whether the collar was recovered, and the fate of the animal through May 2013.

Collar ID	Area	Capture Date	Recovery	Survival
69	PAPA	1/12/2012	No	Unknown
72	PAPA	1/12/2012	Yes	Died 6/17/12
74	PAPA	1/12/2012	Yes	Yes
76	PAPA	1/12/2012	Yes	Yes
77	PAPA	1/12/2012	No	Unknown
78	PAPA	1/12/2012	Yes	Yes
79	PAPA	1/12/2012	Yes	Yes
80	PAPA	1/12/2012	Yes	Yes
81	PAPA	1/12/2012	Yes	Died 9/20/12
83	PAPA	1/12/2012	Yes	Yes
84	PAPA	1/12/2012	Yes	Yes
85	PAPA	1/12/2012	Yes	Yes
87	PAPA	1/12/2012	Yes	Yes
88	PAPA	1/12/2012	Yes	Harvested 9/15/12
89	PAPA	1/12/2012	Yes	Yes
90	PAPA	1/12/2012	Yes	Yes
91	PAPA	1/12/2012	Yes	Yes
94	PAPA	12/12/2012	Yes	Yes
95	PAPA	12/12/2012	Yes	Yes
97	PAPA	12/12/2012	Yes	Yes
98	PAPA	12/12/2012	Yes	Yes
62	BC	1/12/2012	Yes	Yes
63	BC	1/12/2012	Yes	Died 2/10/12
64	BC	1/12/2012	Yes	Yes
65	BC	1/12/2012	Yes	Died 1/1/13
66	BC	1/12/2012	Yes	Yes
67	BC	1/12/2012	Yes	Yes
68	BC	1/12/2012	Yes	Yes
70	BC	1/12/2012	Yes	Yes
71	BC	1/12/2012	Yes	Yes
73	BC	1/12/2012	Yes	Yes
75	BC	1/12/2012	Yes	Died 1/3/13
82	BC	1/12/2012	Yes	Died 2/4/12
86	BC	1/12/2012	Yes	Died shortly after capture
92	BC	2/17/2012	Yes	Died 3/9/12
93	BC	12/12/2012	Yes	Yes
96	BC	12/12/2012	Yes	Died 3/11/13

Habitat Use

We used 5,835 locations collected from 15 GPS-collared pronghorn in the PAPA to estimate a habitat use model for the winter of 2011-12. In addition we used 6,824 locations from 17 individuals for the winter 2012-13 habitat use model. The model containing elevation, elevation^2, slope, slope^2, aspect (S & E), proportion of low-density sagebrush, and distance to well was the top model (model 2) based on the lowest AIC value for both winter habitat use models.

Coefficients from the final model for both winters (Table 4 and 5) suggest that pronghorn selected for areas with low-density sagebrush at moderate elevations, with moderate slopes facing south or east, and closer to wells. Plots in Fig. 5 show how predicted levels of use vary in relation to each variable.

Table 4. Coefficients with 90% confidence intervals for the final habitat use model for pronghorn in the Pinedale Anticline Project Area during the 2011-12 winter (January-March).

Covariate	Estimated Coefficient	90% Confidence Interval	
		Lower Limit	Upper Limit
Intercept	-793.3252	NA	NA
Elevation (m)	0.7185	0.4817	1.0490
Elevation^2	-0.0002	-0.0002	-0.0001
Slope (%)	-0.0122	-0.0855	0.0723
Slope^2	-0.0063	-0.0156	0.0007
% Low-density Sagebrush	1.0629	0.8411	1.3259
Aspect (S & E)	0.3807	0.0928	0.6548
Dist. (km) to Well	-0.7243	-0.9337	-0.5062

Table 5. Coefficients with 90% confidence intervals for the final habitat use model for pronghorn in the Pinedale Anticline Project Area during the 2012-13 winter (January-March).

Covariate	Estimated Coefficient	90% Confidence Interval	
		Lower Limit	Upper Limit
Intercept	-558.2528	NA	NA
Elevation (m)	0.4993	0.1138	1.0384
Elevation^2	-0.0001	-0.0002	-0.00003
Slope (%)	0.0671	-0.0062	0.1468
Slope^2	-0.0120	-0.0192	-0.0067
% Low-density Sagebrush	1.1686	0.9870	1.3555
Aspect (S & E)	0.4381	0.2587	0.5980
Dist. (km) to Well	-0.2335	-0.5346	0.0079

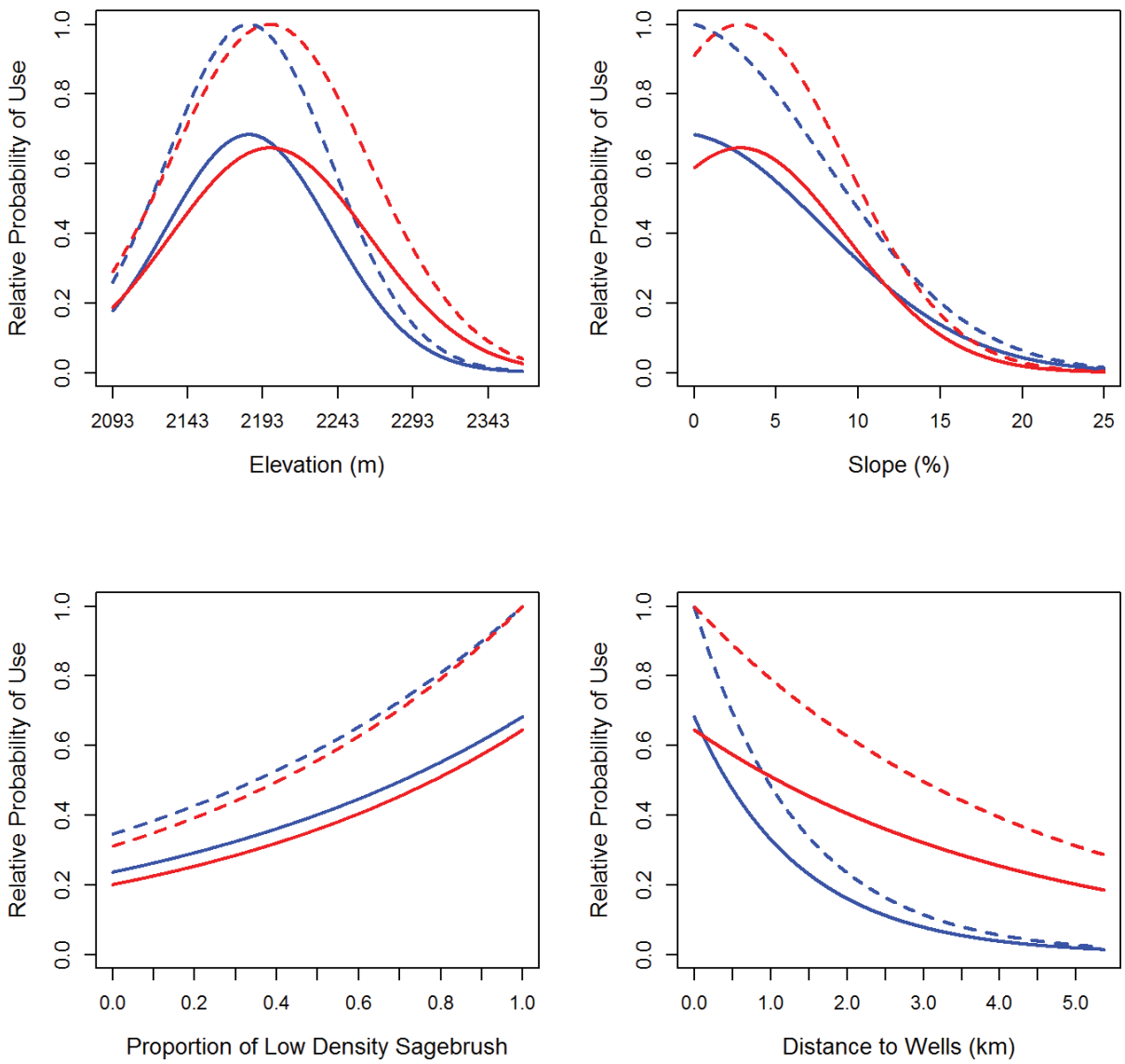

Figure 5. Predicted levels of use by pronghorn in the Pinedale Anticline Project Area during the winters of 2011-12 (blue lines) and 2012-13 (red lines), as a function of variables in the top habitat use model. Dashed lines represent predictions for south and east facing slopes and solid lines represent predictions for areas facing north or west. Levels of variables not plotted were held constant at their median values.

Areas with the highest predicted level of use (i.e., dark blue areas in Fig. 6) had an average elevation of 2,155 m, 2.40% slope, 79% low-density sagebrush, and were 0.41 km from wells for winter 2011-12. Similarly, winter 2012-13 had an average elevation of 2,173 m, 2.9% slope, 85% low-density sagebrush, and were 0.79 km from wells. Most (62% in 2011-12 and 79% in 2012-13) of the areas with the highest predicted level of use had south or east facing slopes.

The predictive maps indicated that pronghorn use was highest in areas relatively close to wells during both winters (Fig. 6).

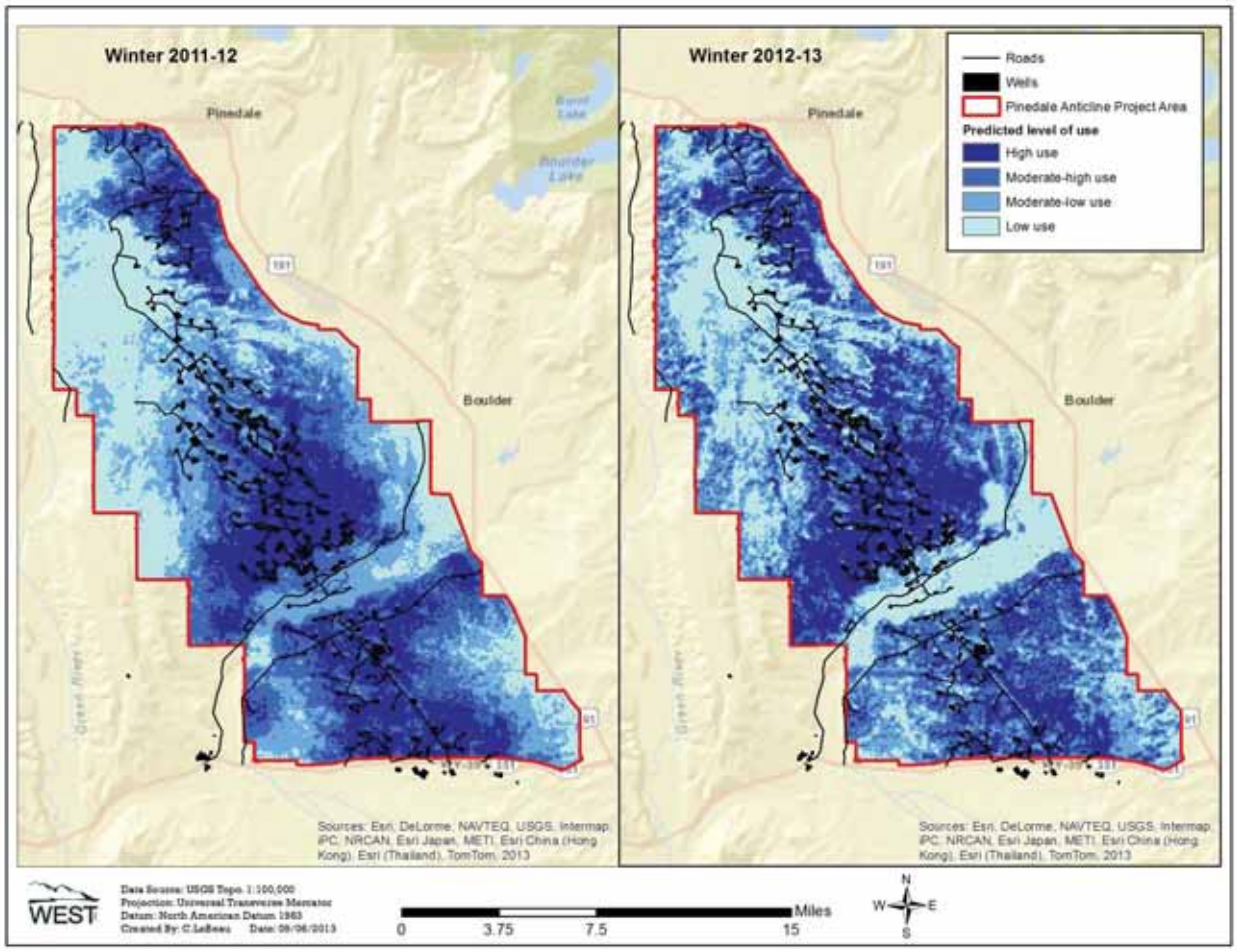

Figure 6. Predicted level of pronghorn habitat use in a portion of the Pinedale Anticline Project Area that included available vegetation data developed by Thomas (2010) during the winter of 2011-12 and 2012-13. This vegetation layer did not cover the entire PAPA so we limited our habitat use analysis to the extent of the vegetation layer within the PAPA boundary.

Discussion

Consistent with previous big game monitoring in the PAPA, data from GPS-collared pronghorn were used in a habitat use analysis to determine how or if gas field infrastructure affected pronghorn distribution in the PAPA. Consistent with Beckmann et al. (2008) and Nielson and Sawyer (2011), we found that pronghorn used areas relatively close to infrastructure. Our data suggest that when pronghorn occupied the PAPA during the winter of 2011-12 and 2012-13, they did not avoid gas field infrastructure. Importantly, our GPS data indicate that a substantial portion of animals utilize areas outside the study area boundary during the winter months (Nielson et al. 2013). Thus, our habitat use model only reflects use of marked animals when they were in the study area. Although pronghorn did not avoid infrastructure, it is possible that

their vigilance and foraging was affected (Gavin and Komers 2006), but measuring that level of behavioral response was beyond the scope of this study.

SECTION III: Trends in Pronghorn Occupancy in the Pinedale Anticline Project Area and the Bench Corral Study Area

Overview

As part of the pronghorn monitoring effort we estimated pronghorn occupancy in the Bench Corral (BC) Study Area in January, February, and March 2013 in addition to the Pinedale Anticline Project Area (PAPA) using aerial line transect surveys. The goal of each survey was to obtain a complete count of the number of pronghorn occupying the study area. Conducting multiple surveys allowed us to assess the variability in occupancy over time and estimate the average number of pronghorn occupying the area during the winter period.

Methods

Pronghorn occupancy in the PAPA and BC was estimated for each winter, beginning in 2009-10, using the same methods described in Section I. Again, line transects were spaced approximately ½-mile apart and were flown in an east-west orientation (Fig. 7) using fixed-wing aircraft flying at 300–400 feet above ground level to minimize animal disturbance. Locations of all detected pronghorn groups were recorded using a GPS, and group sizes were visually counted. Groups with >50 animals were recorded with a hand-held video recorder (Sony HD Handycam HDR-CX100), so that group size could be determined by image analysis.

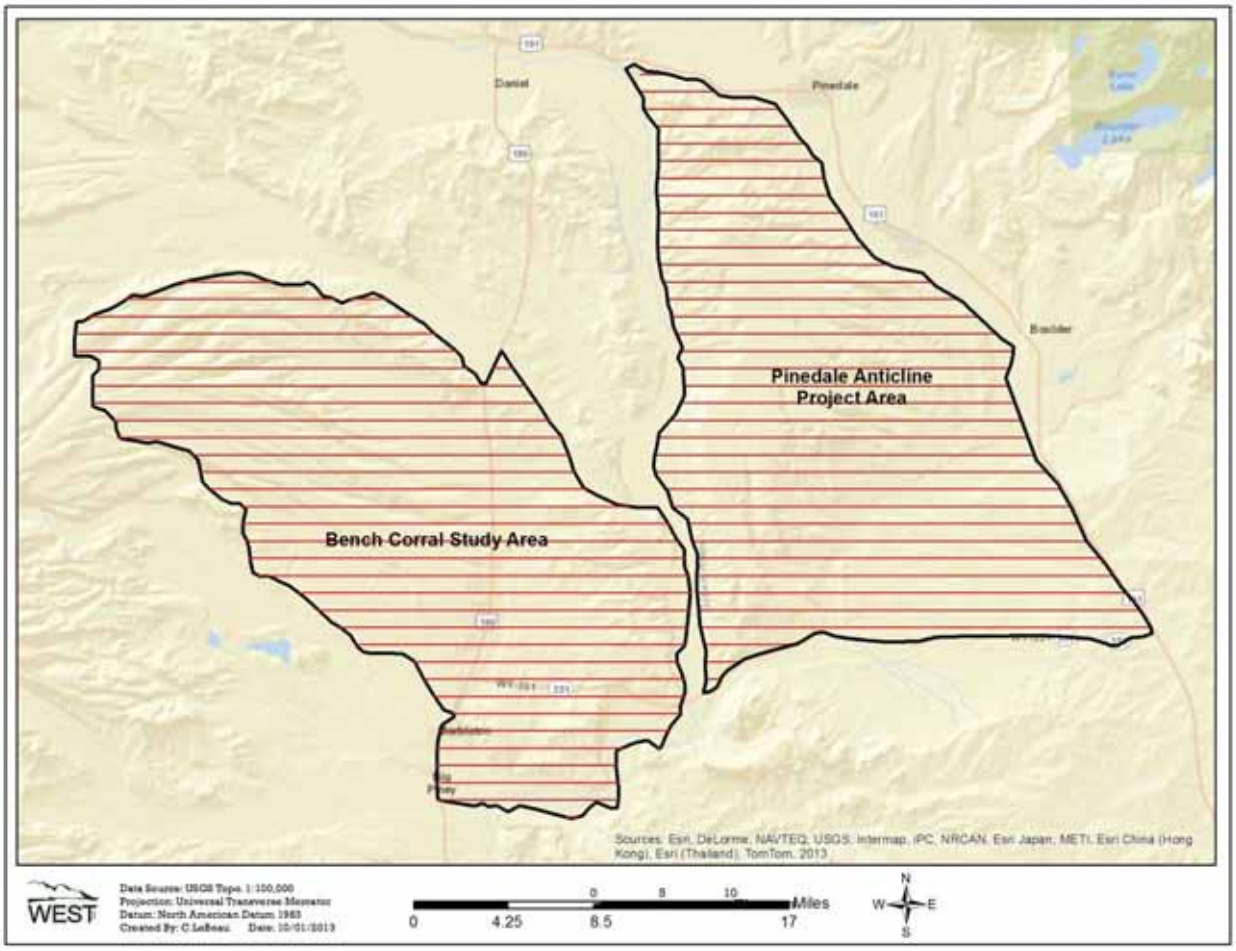

Figure 7. Survey transects used to estimate pronghorn occupancy within the Pinedale Anticline Project Area and the Bench Corral Study Area.

Results

Pronghorn occupancy in the PAPA was highly variable. We counted 1,492 pronghorn in 23 groups on January 22, 605 pronghorn in 20 groups on February 21, and 2,604 pronghorn in 99 groups on March 19 (Table 6). Based on these 3 surveys, the estimated average number of pronghorn occupying the PAPA during 2012-13 winter was 1,567 (90% CI: 895 – 2,239), compared to 1,533 (90% CI: 772 – 2,305) in the 2019-10 winter. This represents a 2% increase in average occupancy on the PAPA from 2009-10 to 2012-13 winters (90% CI: 45% decline to 50% increase; Fig. 8).

In contrast, pronghorn occupancy was less variable in the BC across the three surveys during the winter of 2012-13. We counted 510 pronghorn in 8 groups on January 21, 231 pronghorn in 9 groups on February 22, and 840 pronghorn in 45 groups on March 20 (Table 6, Fig. 9). The average number of pronghorn occupying in the BC during the three surveys was 527 (90% CI: 316 – 743), compared to 2,742 (90% CI: 2,808 – 2,670) in the 2009-10 winter. This represents a statistically significant 81% decrease in the average occupancy in the BC from 2009-10 to 2012-13 winters (90% CI: 89% decrease to 73% decrease; Fig. 8).

Table 6. Occupancy estimates for the Pinedale Anticline Project Area and Bench Corral Study Area from winter aerial surveys. Ninety percent confidence intervals are to the right of each total count, unless a consensus was reached on all group sizes.

Area	Month	Winter 2009-10		Winter 2010-11		Winter 2011-12		Winter 2012-13	
		Estimate	90% CI	Estimate	90% CI	Estimate	90% CI	Estimate	90% CI
PAPA	Jan	775	782 767	1,420	1,425 1,415	2,200	NA NA	1,492	1,505 1,480
	Feb	2,290	2,323 2,256	505	NA NA	1,126	1,142 1,109	605	610 600
	Mar	NA	NA NA	1,184	NA NA	2,258	2,263 2,253	2,604	2,609 2,599
	Avg.	***1,533***	***2,305 772***	***1,036***	***1,344 731***	***1,861***	***2,242 1,473***	***1,567***	***2,239 895***
BC	Jan	2,682	2,713 2,656	1,307	1,318 1,294	1,856	1,871 1,840	510	533 487
	Feb	2,802	2,817 2,785	2,088	2,094 2,082	1,528	1,561 1,494	231	NA NA
	Mar	NA	NA NA	1,524	NA NA	1,772	1,787 1,756	840	NA NA
	Avg.	***2,742***	***2,808 2,670***	***1,640***	***1,902 1,375***	***1,718***	***1,837 1,591***	***527***	***743 316***

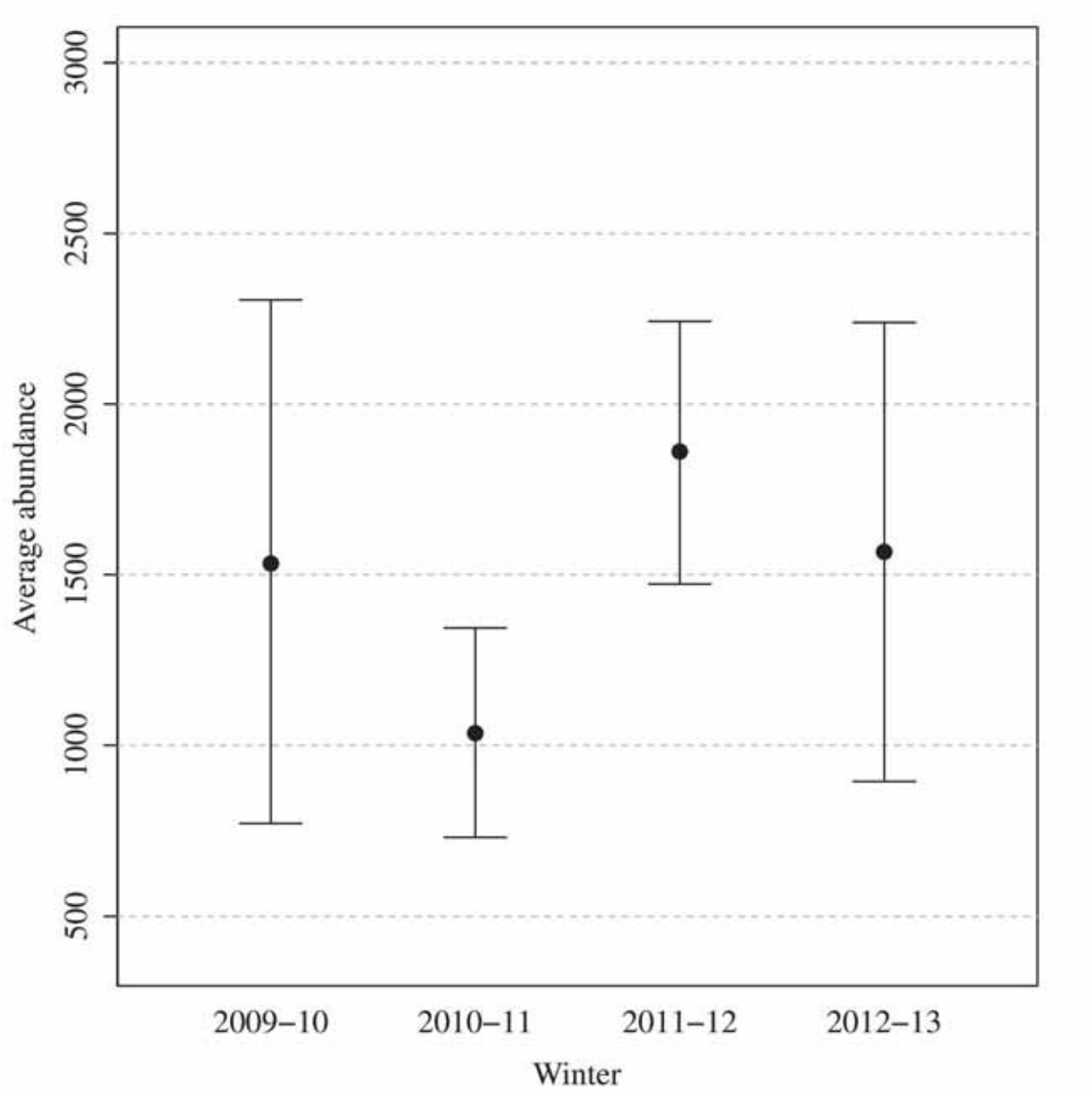

Figure 8. Average pronghorn occupancy within the Pinedale Anticline Project Area.

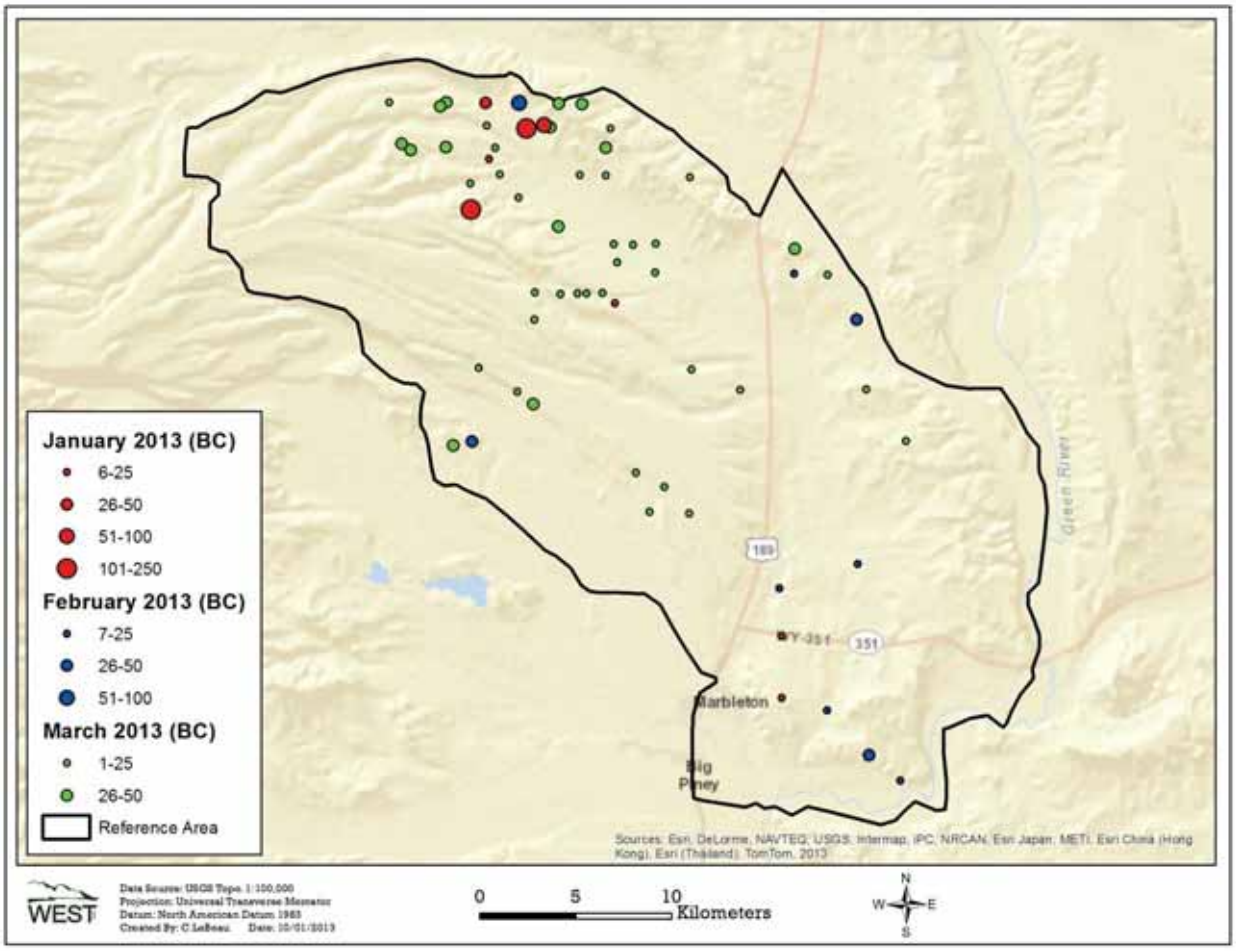

Figure 9. Location and relative size of pronghorn groups observed during aerial surveys over the Bench Corral Study Area.

Discussion

We estimated a 2% increase in occupancy of the PAPA in 2012-13 compared to 2009-10; however, this increase was not statistically significant at an alpha level of α = 0.10 based on bootstrapping. However, we did detect a significant decrease (81%) in the average occupancy in the BC from 2009-10 to 2012-13. The high variability in the estimates of pronghorn occupancy in the PAPA could be the result of changing snow conditions and probability of detection. However, we believe a more likely explanation is movement of animals outside of the designated study areas. Specifically, the southern boundaries of both study areas appear to be fluid. Pronghorn in the Sand Draw or Duke's Triangle region of the PAPA often move south of highway 351 and occupy a range that extends 10-20 miles south of the study area (Nielson et al. 2013). Pronghorn that winter east of HWY 189 in the BC area appear to move south beyond the Green River another 10-15 miles (Nielson et al. 2013). For example, on our March telemetry flight, 10 marked animals were outside of the designated study areas, including 4 from BC and 6 from PAPA.

The winter of 2009-10 was the first attempt to estimate pronghorn occupancy in the PAPA and BC. In 2009-10 we tested two different HD video cameras, and we did not conduct a March survey due to a lack of snow and early detected migration of pronghorn from the study areas. Thus, we recommend considering the winter of 2009-10 to be a 'pilot' year, and winter of 2010-11 as the baseline to which future occupancy estimates will be compared to determine if the WMMM trigger has been met. If the 2010-11 winter is considered the baseline for calculating future changes in occupancy, there was an estimated 51% increase in occupancy of the PAPA in 2012-13 (90% CI 24% decrease to 209% increase). Change in occupancy from 2010-11 to 2012-13 declined by an estimated 68% within the BC (81% decline to 51% decline).

LITERATURE CITED

Beckmann, J. P., K. M. Berger, J. K. Young, and J. Berger. 2008. Wildlife and energy development: pronghorn of the Upper Green River Basin – year 3 summary. Wildlife Conservation Society.

Buckland, S. T., D. R. Anderson, K. P. Burnham, J. L. Laake, D. L. Borchers, and L. Thomas. 2001. Introduction to Distance Sampling: Estimating Occupancy of Biological Populations. Oxford University Press, USA, Oxford, England.

Bureau of Land Management. 2008. Record of Decision: Final Supplemental Environmental Impact Statement for the Pinedale Anticline Oil and Gas Exploration and Development Project. Pinedale Field Office, Wyoming, USA.

Burnham, K. P., and D. R. Anderson. 2002. Model selection and multimodel inference: a practical information-theoretic approach. Springer.

Gavin, S. D., and P. E. Komers. 2006. Do pronghorn (Antilocapra americana) perceive roads as a predation risk? Canadian Journal of Zoology 84:1775–1780.

Hilbe, J. M. 2008. Negative Binomial Regression. University Press, Cambridge, United Kingdom.

Manly, B. F. J. 2006. Randomization, bootstrap and Monte Carlo methods in biology. Second edition. CRC Press.

McCullagh, P., and J. A. Nelder. 1989. Generalized Linear Models. Second edition. CRC Press.

Nielson, R. M., and H. Sawyer. 2011. Pronghorn monitoring in the Pinedale Anticline Project Area: 2011 Annual Report. Report for the Bureau of Land Management Pinedale Anticline Project Office. Western EcoSystems Technology, Inc., Laramie, Wyoming, USA.

Nielson, R. M., and H. Sawyer. 2012. Pronghorn monitoring in the Pinedale Anticline Project Area: 2012 Annual Report. Report for the Bureau of Land Management Pinedale Anticline Project Office. Western EcoSystems Technology, Inc., Laramie, Wyoming, USA.

Nielson, R. M., H. Sawyer, and C. LeBeau. 2013. Pronghorn migration supplement for the Pinedale Anticline Project Area: 2013 Annual Report. Report for the Bureau of Land

Management Pinedale Anticline Project Office. Western EcoSystems Technology, Inc., Cheyenne, Wyoming, USA.

Nielson, R. M., and H. Sawyer. 2013. Estimating resource selection with count data. Ecology and Evolution 3:2233-2240.

R Development Core Team. 2011. R: A language and environment for statistical computing. R Foundation for Statistical Computing, Vienna, Austria. <http://www.r-project.org/>.

Sawyer, H., M. J. Kauffman, and R. M. Nielson. 2009. Influence of well pad activity on winter habitat selection patterns of mule deer. The Journal of Wildlife Management 73:1052–1061.

Seber, G. A. F. 2002. Estimation of Animal Occupancy. Second edition. The Blackburn Press, Caldwell, New Jersey, USA.

Thomas, D. 2010. Final vegetation and wildlife habitat inventory and landscape analysis, Pinedale Anticline Habitat Study Area, Sublette County, Wyoming. TRC Environmental Corporation, Laramie, Wyoming, USA.

Thomas, D. L., and E. J. Taylor. 2006. Study Designs and Tests for Comparing Resource Use and Availability II. Journal of Wildlife Management 70:324–336.