Segment 5: Populus Substation to Borah Substation

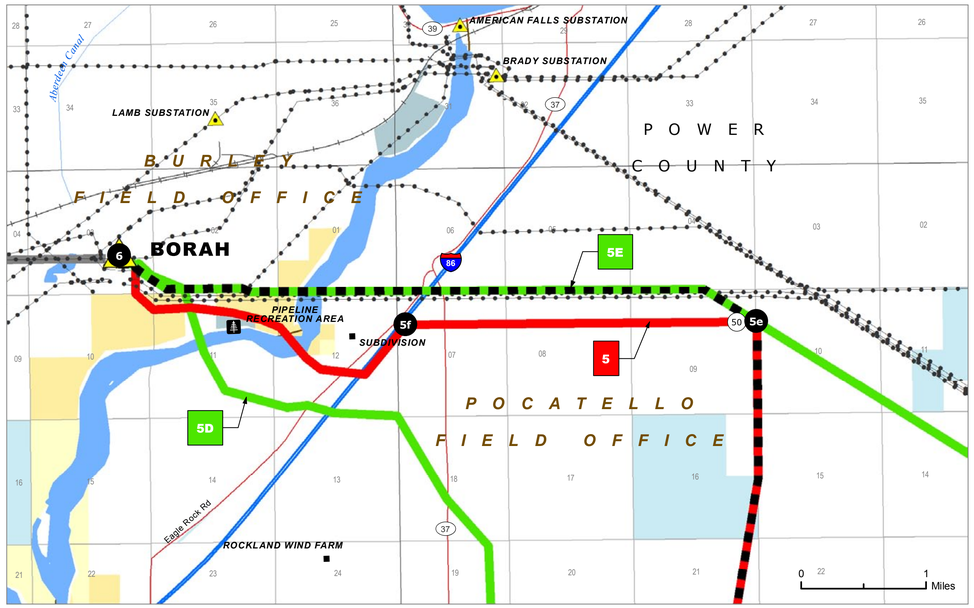

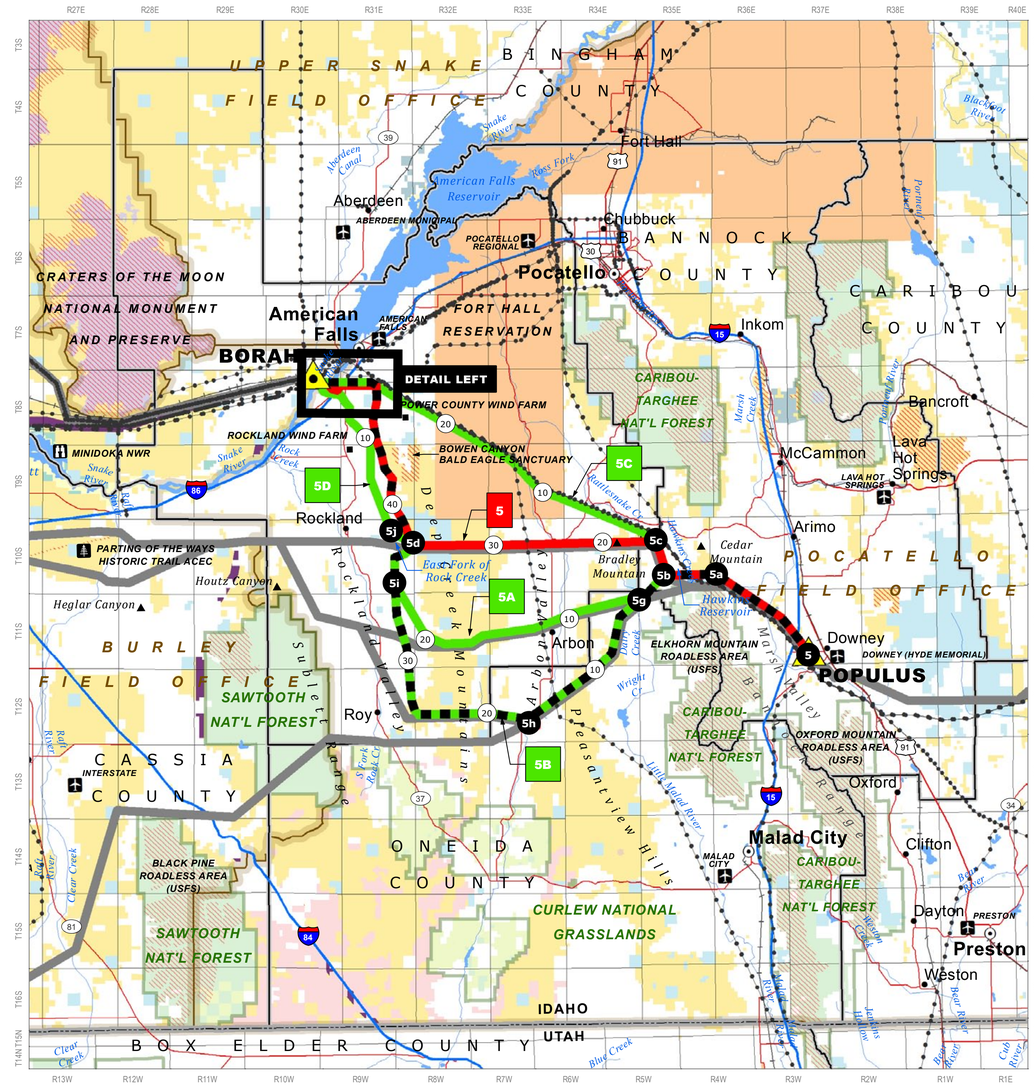

Route Reference Points

Segment 5 BLM Preferred	5, 5a, 5b, 5g, 5h, 5i, 5d, 5e, 6
Segment 5 Proposed	5, 5a, 5b, 5c, 5d, 5e, 5f, 6
Alternative 5A	5b, 5g, 5i, 5d
Alternative 5B	5b, 5g, 5h, 5i, 5d
Alternative 5C	5c, 5e
Alternative 5D	5d, 5j, 6
Alternative 5E	5e, 6

Land Status

- Bureau of Land Management
- National Forest
- National Park Service
- Fish and Wildlife Service
- National Grassland
- Bureau of Reclamation
- Indian Reservation
- Military Reservation/Corps of Engineers
- Other Federal
- State
- State Wildlife, Park, Recreation or Other
- Bankhead-Jones Land Use
- Private

0 10 Miles

NAD 1983 UTM Zone 12N

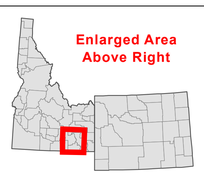

Route Features

- BLM Preferred Alternative and Proposed Route
- BLM Preferred Alternative
- Proposed Route (Not BLM Preferred Alternative)
- Feasible Alternative
- Other Route
- Reference Point
- Mile
- Substation
- Existing Transmission Line (115kV greater)
- West Wide Energy Corridor (WWEC)

Other Features

- BLM Field Office
- National Forest
- County
- Restricted Access (ACEC, WSA, roadless, etc)
- Railroad
- Interstate
- US Highway
- Secondary State or County Road
- Airport/Landing Strip
- Park/Recreation Area
- Wildlife Area
- Stream/River
- Waterbody

Gateway West
Transmission Line Project

Segment 5
Populus to Borah
Figure A-7