Appendix E
Large Format Figures

List of Figures

Figure E.2-1	Visual KOP Locations Segment 1E/1W -- WYOMING
Figure E.2-2	Visual KOP Locations Segment 2 -- WYOMING
Figure E.2-3	Visual KOP Locations Segment 3 -- WYOMING
Figure E.2-4	Visual KOP Locations Segment 4 – WYOMING
Figure E.2-5	Visual KOP Locations Segment 4 – IDAHO
Figure E.2-6	Visual KOP Locations Segment 5 – IDAHO
Figure E.2-7	Visual KOP Locations Segment 6 – IDAHO
Figure E.2-8	Visual KOP Locations Segment 7 – IDAHO/NEVADA
Figure E.2-9	Visual KOP Locations Segment 8 – IDAHO
Figure E.2-10	Visual KOP Locations Segment 9 – IDAHO
Figure E.2-11	Visual KOP Locations Segment 10 – IDAHO
Figure E.2-12a,b	Existing Conditions/Photographic Simulation From Key Observation Point 38 Segment 1E
Figure E.2-13	Fort Fred Steele Existing Conditions From Key Observation Point 5 Segments 2A and 2B
Figure E.2-14a,b	Fort Fred Steele Photographic Simulations from Key Observation Point 5 Segment 2A and 2B
Figure E.2-15a,b	Existing Conditions/Photographic Simulation from Key Observation Point 23 Segment 4
Figure E.2-16a,b	Existing Conditions/Photographic Simulation from Key Observation Point 25 Segment 4
Figure E.2-17a,b	Existing Conditions/Photographic Simulation from Key Observation Point 627 Segment 4A
Figure E.2-18a,b,c	Existing Conditions/Photographic Simulation from Key Observation Point 635 Segment 4 and 4f
Figure E.2-19a,b	Red Rocks Pass Cemetery Existing Conditions/Photographic Simulation from Key Observation Point 775 Segment 4
Figure E.2-20a,b	Fossil Butte Existing Conditions/Photographic Simulation from Key Observation Point 655 Alternative Segments 4B and 4C
Figure E.2-21a,b	Existing Conditions/Photographic Simulation from Key Observation Point 242 Segment 5
Figure E.2-22a,b	Existing Conditions/Photographic Simulation from Key Observation Point 263 Segment 5D
Figure E.2-23a,b	Existing Conditions/Photographic Simulation from Key Observation Point 305 Segment 7
Figure E.2-24a,b	Existing Conditions/Photographic Simulation from Key Observation Point 1175 Segment 7I

Figure E.2-25a,b	Existing Conditions/Photographic Simulation from Key Observation Point 1160 Segment 7I
Figure E.2-26a,b	Existing Conditions/Photographic Simulation from Key Observation Point 1104 Segment 7I
Figure E.2-27a,b	Existing Conditions/Photographic Simulation from Key Observation Point 591 Segment 8B
Figure E.2-28a,b	Existing Conditions/Photographic Simulation from Key Observation Point 369 Segment 9C
Figure E.2-29a,b	Existing Conditions/Photographic Simulation from Key Observation Point 1337 Alternative 8A
Figure E.2-30a,b	Existing Conditions/Photographic Simulation from Key Observation Point 1333 Alternative 8A
Figure E.2-31a,b	Existing Conditions/Photographic Simulation from Key Observation Point 1334 Alternative 8A
Figure E.2-32a,b	Existing Conditions/Photographic Simulation from Key Observation Point 1339 Alternative 8A
Figure E.2-33a,b	Twin Sisters Existing Conditions/Photographic Simulation from Key Observation Point 1103
Figure E.2-34a,b	Existing Landscape of the Rockland and Arbon Valleys
Figure E.3-1	Cultural KOP Locations Segment 1E/1W -- WYOMING
Figure E.3-2	Cultural KOP Locations Segment 2 -- WYOMING
Figure E.3-3	Cultural KOP Locations Segment 3 -- WYOMING
Figure E.3-4	Cultural KOP Locations Segment 4 -- WYOMING
Figure E.3-5	Cultural KOP Locations Segment 4 -- IDAHO
Figure E.3-6	Cultural KOP Locations Segment 5 -- IDAHO
Figure E.3-7	Cultural KOP Locations Segment 6 -- IDAHO
Figure E.3-8	Cultural KOP Locations Segment 7 – IDAHO/NEVADA
Figure E.3-9	Cultural KOP Locations Segment 8 -- IDAHO
Figure E.3-10	Cultural KOP Locations Segment 9 -- IDAHO
Figure E.3-11	Cultural KOP Locations Segment 10 -- IDAHO
Figure E.3-12	Existing Conditions from key observation point C1
Figure E.3-13	Photographic simulation from Key Observation Point C1
Figure E.3-14	Existing conditions from key observation point C51
Figure E.3-15	Photographic simulation from Key Observation Point C51 (Alternative 2A)
Figure E.3-16	Photographic simulation from Key Observation Point C51 (Alternative 2B)
Figure E.3-17	Existing conditions from key observation point C8
Figure E.3-18	Photographic simulation from Key Observation Point C8
Figure E.3-19	Existing conditions from key observation point C57
Figure E.3-20	Photographic simulation from Key Observation Point C57

Figure E.3-21	Existing conditions from key observation point C110
Figure E.3-22	Photographic simulation from Key Observation Point C110
Figure E.3-23	Existing conditions from key observation point C10
Figure E.3-24	Photographic simulation from Key Observation Point C10
Figure E.3-25	Existing conditions from key observation point C40
Figure E.3-26	Photographic simulation from Key Observation Point C40
Figure E.3-27	Existing conditions from key observation point C25
Figure E.3-28	Photographic simulation from Key Observation Point C25
Figure E.3-29	Existing conditions from key observation point C68
Figure E.3-30	Photographic simulation from Key Observation Point C68
Figure E.3-31	Existing conditions from key observation point C63
Figure E.3-32	Photographic simulation from Key Observation Point C63
Figure E.3-33	Existing conditions from key observation point C64
Figure E.3-34	Photographic simulation from Key Observation Point C64
Figure E.3-35	Existing conditions from key observation point C79
Figure E.3-36	Photographic simulation from Key Observation Point C79
Figure E.3-37	Existing conditions from key observation point C75
Figure E.3-38	Photographic simulation from Key Observation Point C75
Figure E.3-39	Existing conditions from key observation point C83
Figure E.3-40	Photographic simulation from Key Observation Point C83
Figure E.3-41	Existing conditions from key observation point C96
Figure E.3-42	Photographic simulation from Key Observation Point C96
Figure E.3-43	Existing conditions from key observation point C103
Figure E.3-44	Photographic simulation from Key Observation Point C103
Figure E.3-45	Existing conditions from key observation point C90
Figure E.3-46	Photographic simulation from Key Observation Point C90
Figure E.3-47	Existing conditions from key observation point C93
Figure E.3-48	Photographic simulation from Key Observation Point C93
Figure E.3-49	Existing conditions from key observation point C99
Figure E.3-50	Photographic simulation from Key Observation Point C99
Figure E.9-1	Major Wetlands and Riparian Areas in Eastern Wyoming
Figure E.9-2	Major Wetlands and Riparian Areas in Western Wyoming
Figure E.9-3	Major Wetlands and Riparian Areas in Eastern Idaho
Figure E.9-4	Major Wetlands and Riparian Areas in Central Idaho
Figure E.10-1	GAP Habitat, Wyoming
Figure E.10-2	GAP Habitat, Idaho
Figure E.10-3	Designated Big Game Range, Wyoming

Figure E.10-4	Designated Big Game Range, Idaho
Figure E.10-5	Known Raptor Nests and Roosts, Wyoming
Figure E.10-6	Known Raptor Nests and Roosts, Idaho
Figure E.11-1	Lynx Units and Wolf Packs
Figure E.11-2	Sage-grouse Core Areas and Leks, Wyoming
Figure E.11-3	Key Habitat and Restoration Areas
Figure E.11-4	Prairie Dog Areas
Figure E.24-1	Proposed and Present Transmission Lines, Wyoming
Figure E.24-2	Proposed and Present Transmission Lines, Idaho
Figure E.24-3	Present and Proposed Power Generation
Figure E.24-4	Coal, Trona, Phosphate, Oil, and Gas Extraction

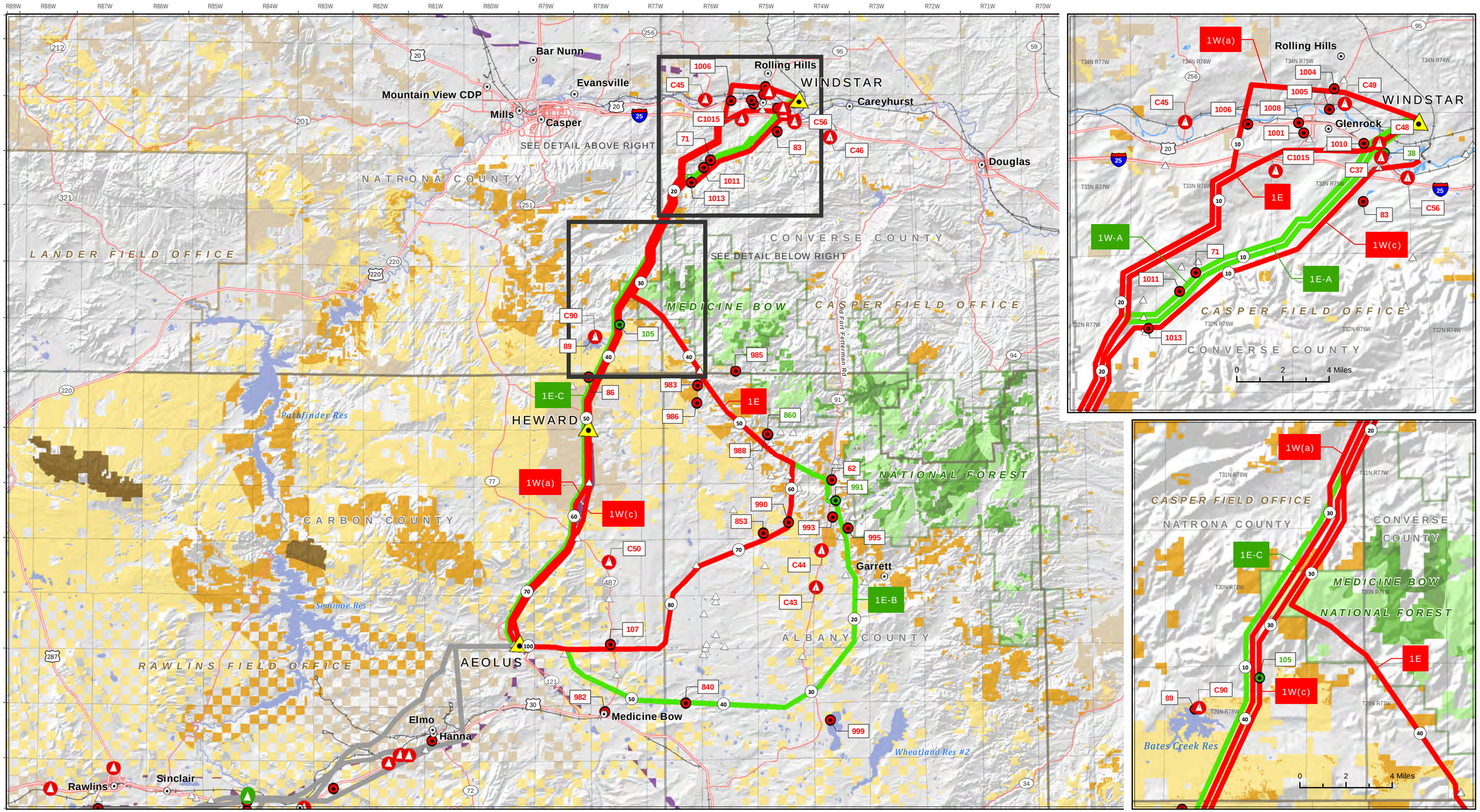

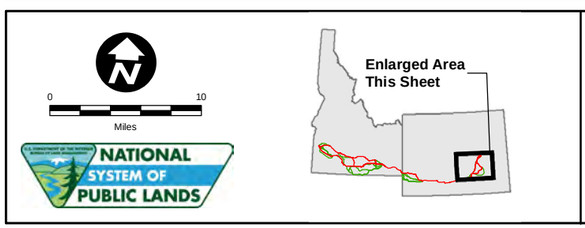

Route Features
- Proposed Route
- Feasible Alternative
- Other Route
- Substation
- West-Wide Energy Corridor

Visual/Cultural Resources
- Visual Key Observation Point (KOP)
- Visual KOP with Simulation
- Cultural/Trail KOP
- Cultural/Trail KOP with Simulation
- View Point

USFS Visual Quality Objective (VQO)
- Preservation
- Retention
- Partial Retention
- Modification
- Maximum Modification

BLM Visual Resource Management (VRM) Class
- VRM I
- VRM II
- VRM III
- VRM IV

Route Version 1/12/2011 v3

Gateway West
Transmission Line Project
Idaho, Nevada, Wyoming

Visual KOP Locations
Segment 1E/1W - WYOMING

Figure E.2-1

Last Saved: July 18, 2011
File: Z:\UtilServ\Gateway_West\Reports\Map_Series\20100813_DEIS\Maps\AppendixE\F2-1.mxd

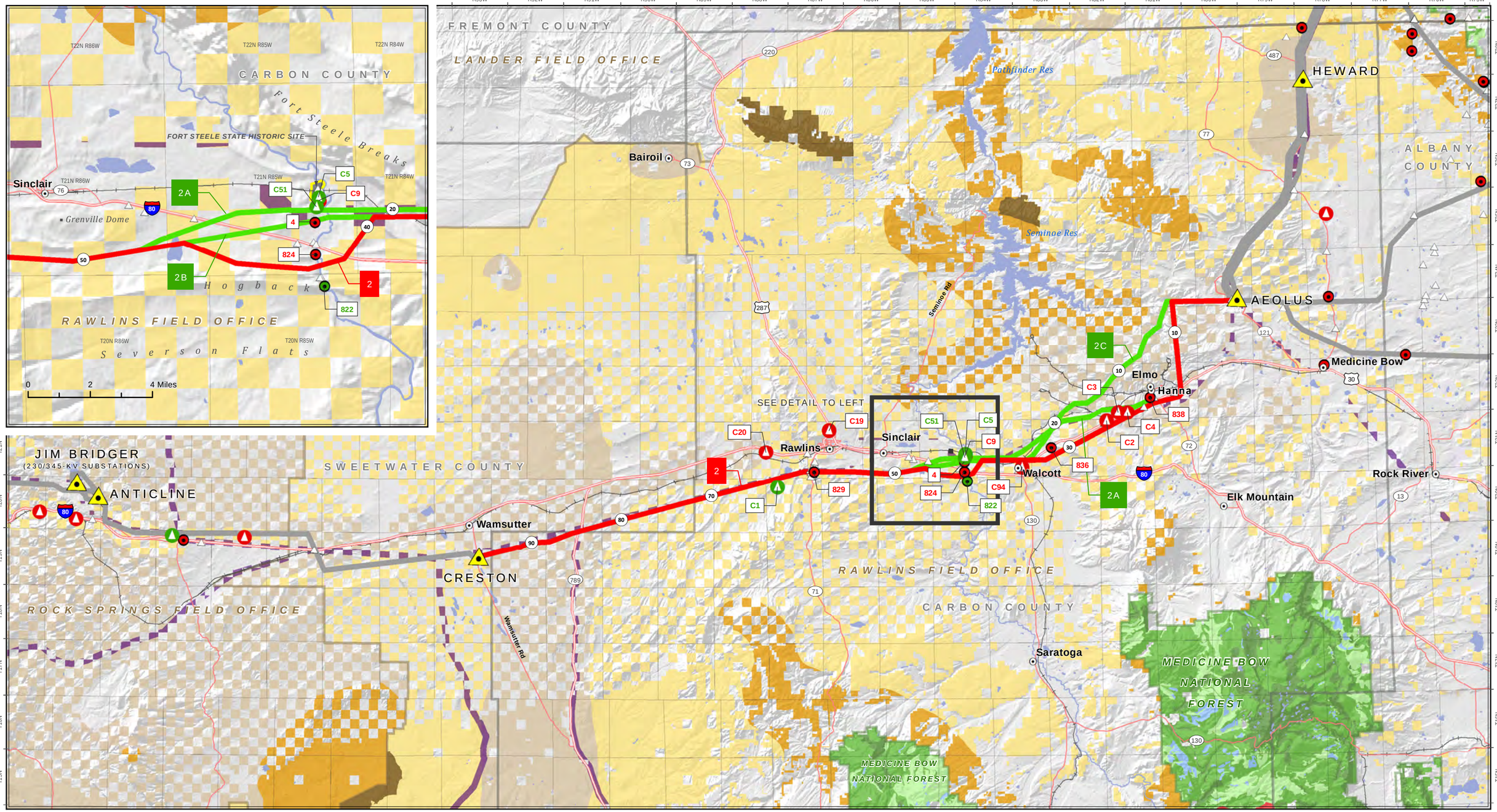

Gateway West
Transmission Line Project
Idaho, Nevada, Wyoming

Visual KOP Locations
Segment 2 - WYOMING

Figure E.2-2

Last Saved: July 18, 2011
File: Z:\UtilServ\Gateway_West\Reports\Map_Series\20100813_DEIS\Maps\AppendixE\F2-2.mxd

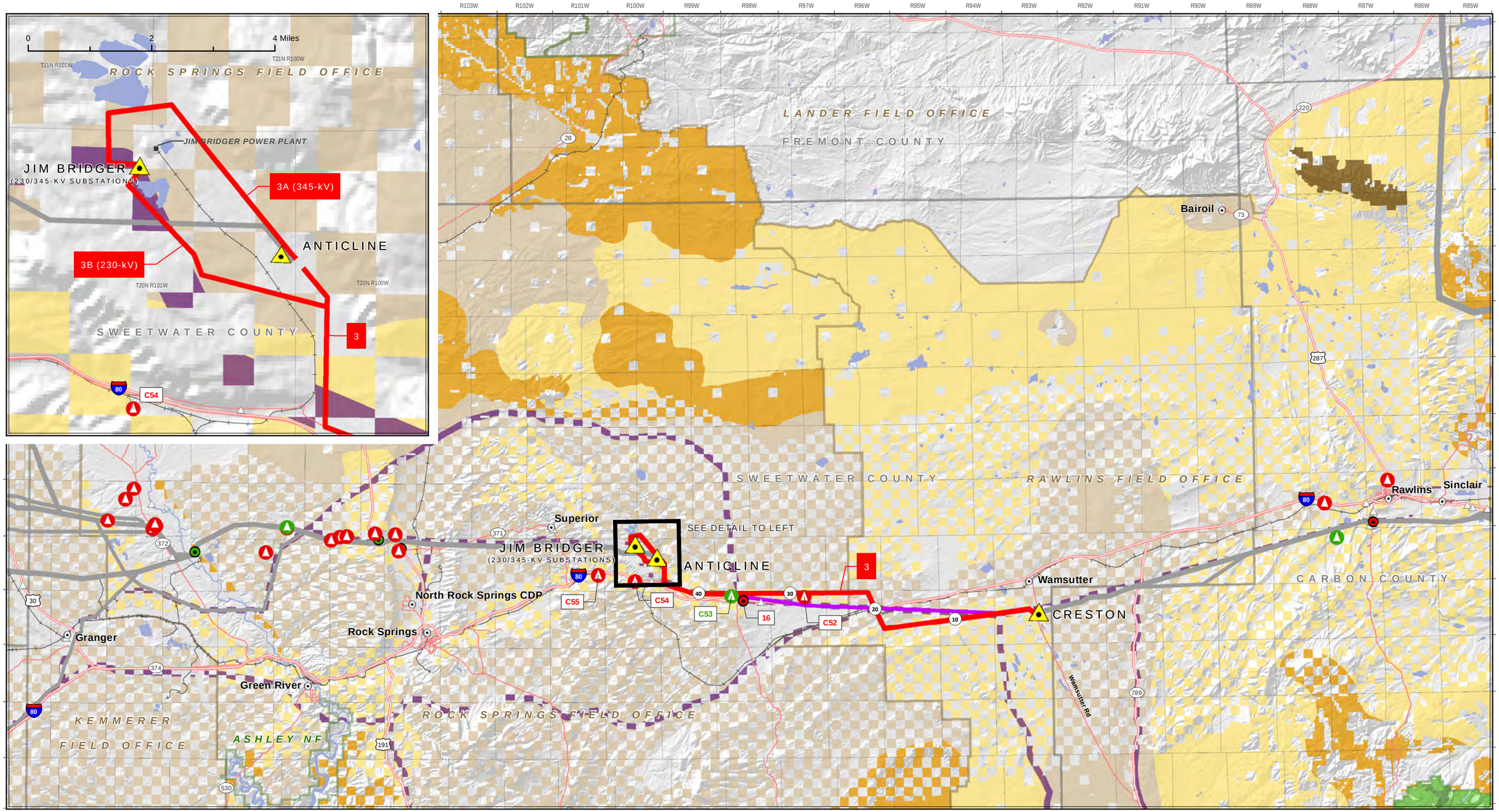

0 10
Miles

NATIONAL SYSTEM OF PUBLIC LANDS

Enlarged Area
This Sheet

Route Features
- Proposed Route
- Feasible Alternative
- Other Route
- Substation
- West-Wide Energy Corridor

Visual/Cultural Resources
- Visual Key Observation Point (KOP)
- Visual KOP with Simulation
- Cultural/Trail KOP
- Cultural/Trail KOP with Simulation
- View Point

USFS Visual Quality Objective (VQO)
- Preservation
- Retention
- Partial Retention
- Modification
- Maximum Modification

BLM Visual Resource Management (VRM) Class
- VRM I
- VRM II
- VRM III
- VRM IV

Route Version 1/12/2011 v3

Gateway West
Transmission Line Project
Idaho, Nevada, Wyoming

Visual KOP Locations
Segment 3 - WYOMING

Figure E.2-3

Last Saved: Junly 18, 2011
File: Z:\UtilServ\Gateway_West\Reports\Map_Series\20100813_DEIS\Maps\AppendixA\F2-3.mxd

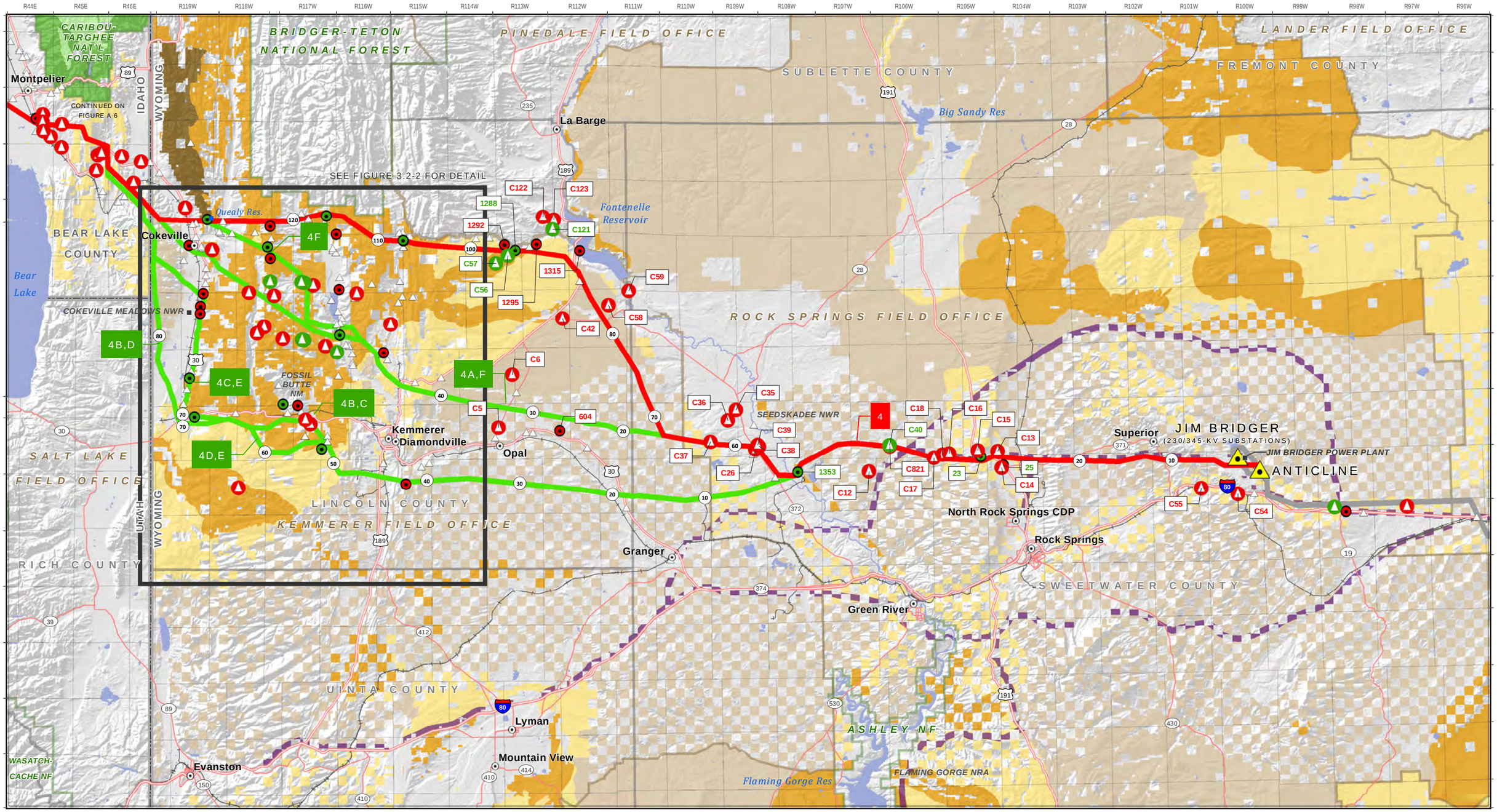

Miles

NATIONAL SYSTEM OF PUBLIC LANDS

Enlarged Area This Sheet

Route Features
- Proposed Route
- Feasible Alternative
- Other Route
- Substation
- West-Wide Energy Corridor

Visual/Cultural Resources
- Visual Key Observation Point (KOP)
- Visual KOP with Simulation
- Cultural/Trail KOP
- Cultural/Trail KOP with Simulation
- View Point

USFS Visual Quality Objective (VQO)
- Preservation
- Retention
- Partial Retention
- Modification
- Maximum Modification

BLM Visual Resource Management (VRM) Class
- VRM I
- VRM II
- VRM III
- VRM IV

Route Version 1/12/2011 v3

Gateway West
Transmission Line Project
Idaho, Nevada, Wyoming

Visual KOP Locations
Segment 4 - WYOMING

Figure E.2-4

Last Saved: July 18, 2011
File: Z:\UtilServ\Gateway_West\Reports\Map_Series\20100813_DEIS\Maps\AppendixE\F2-4.mxd

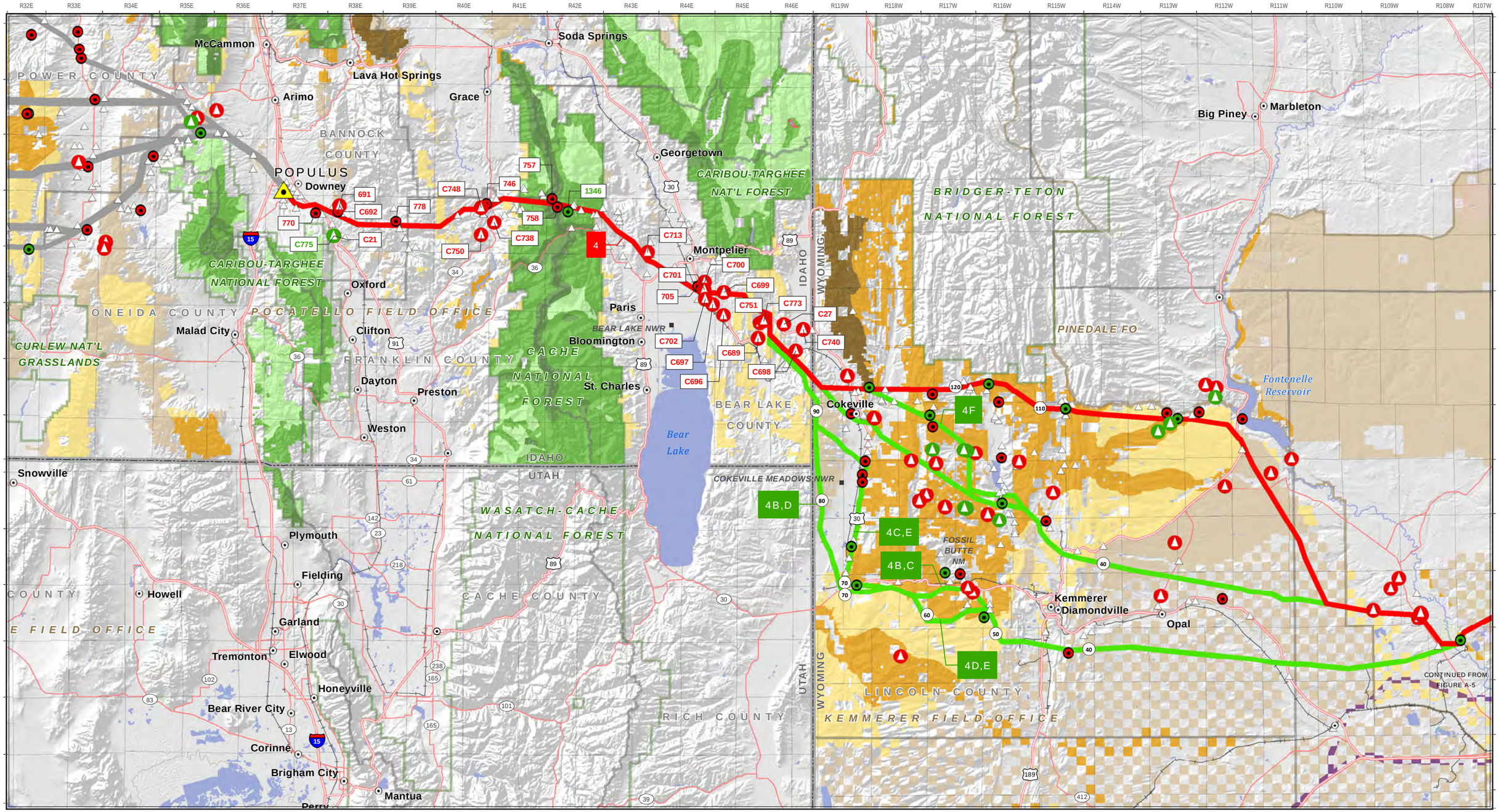

Enlarged Area This Sheet

0 10 Miles

NATIONAL SYSTEM OF PUBLIC LANDS

Route Features
- Proposed Route
- Feasible Alternative
- Other Route
- Substation
- West-Wide Energy Corridor

Visual/Cultural Resources
- Visual Key Observation Point (KOP)
- Visual KOP with Simulation
- Cultural/Trail KOP
- Cultural/Trail KOP with Simulation
- View Point

USFS Visual Quality Objective (VQO)
- Preservation
- Retention
- Partial Retention
- Modification
- Maximum Modification

BLM Visual Resource Management (VRM) Class
- VRM I
- VRM II
- VRM III
- VRM IV

Route Version 1/12/2011 v3

Gateway West
Transmission Line Project
Idaho, Nevada, Wyoming

Visual KOP Locations
Segment 4 - IDAHO

Figure E.2-5

Last Saved: July 18, 2011
File: Z:\UtilServ\Gateway_West\Reports\Map_Series\20100813_DEIS\Maps\AppendixE\F2-5.mxd

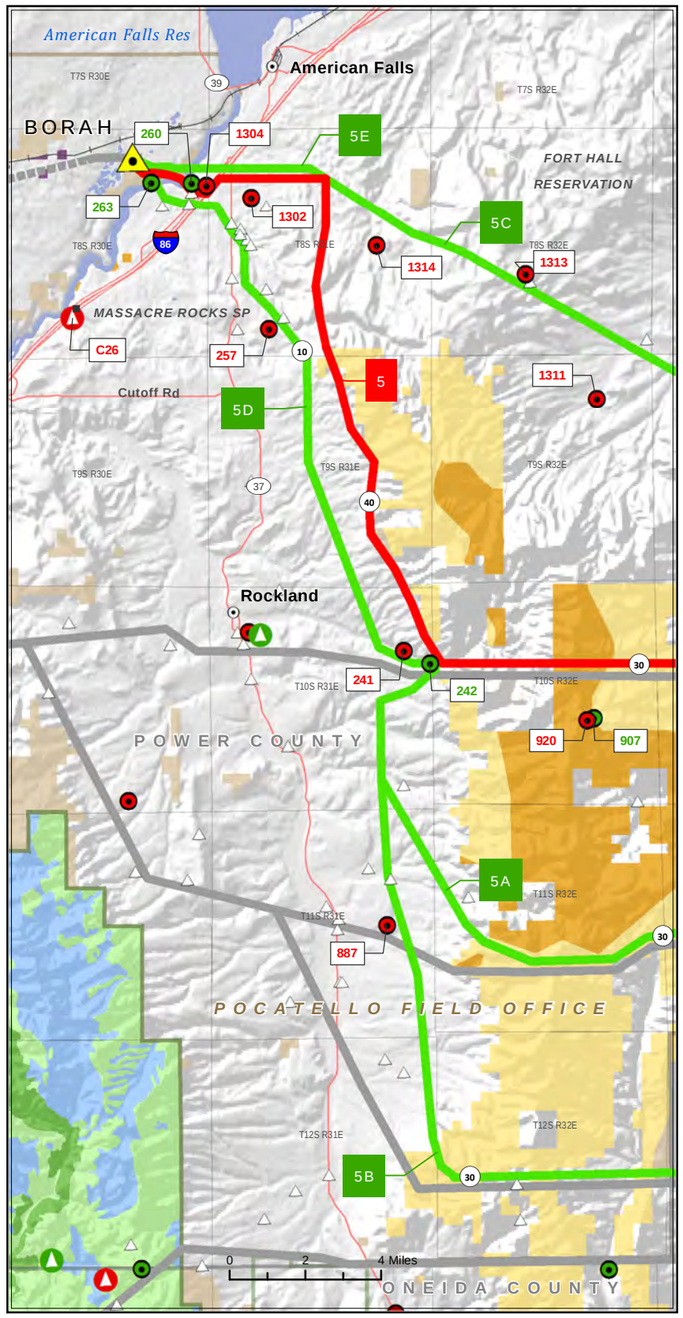

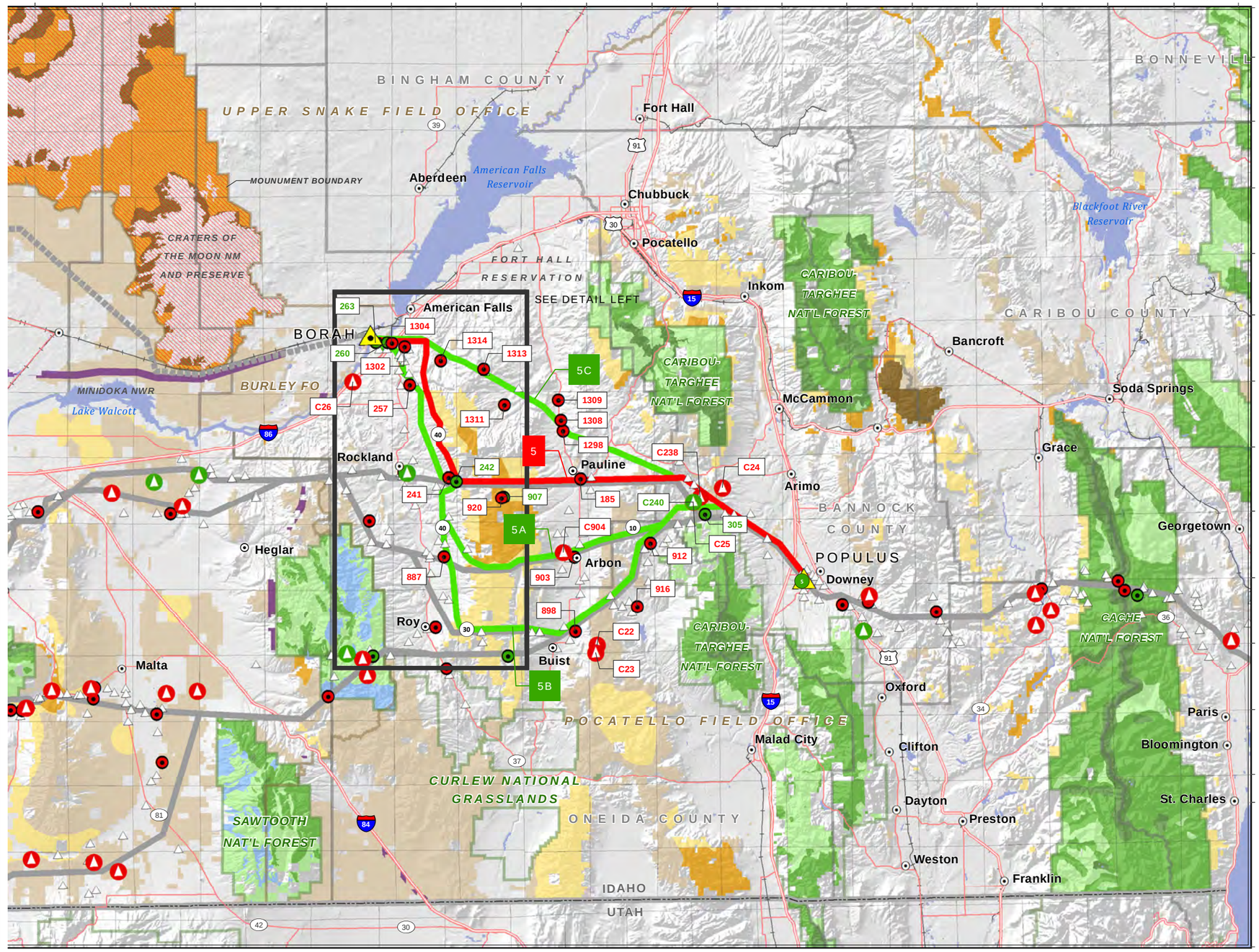

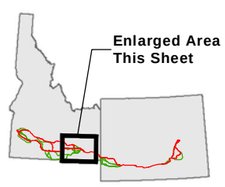

Route Features
- Proposed Route
- Feasible Alternative
- Other Route
- Substation
- West-Wide Energy Corridor

Visual/Cultural Resources
- Visual Key Observation Point (KOP)
- Visual KOP with Simulation
- Cultural/Trail KOP
- Cultural/Trail KOP with Simulation
- View Point

USFS Visual Quality Objective (VQO)
- Preservation
- Retention
- Partial Retention
- Modification
- Maximum Modification

BLM Visual Resource Management (VRM) Class
- VRM I
- VRM II
- VRM III
- VRM IV

Route Version 1/12/2011 v3

Gateway West
Transmission Line Project
Idaho, Nevada, Wyoming

Visual KOP Locations
Segment 5 - IDAHO

Figure E.2-6

Last Saved: July 18, 2011
File: Z:\UtilServ\Gateway_West\Reports\Map_Series\20100813_DEIS\Maps\AppendixE\F2-6.mxd

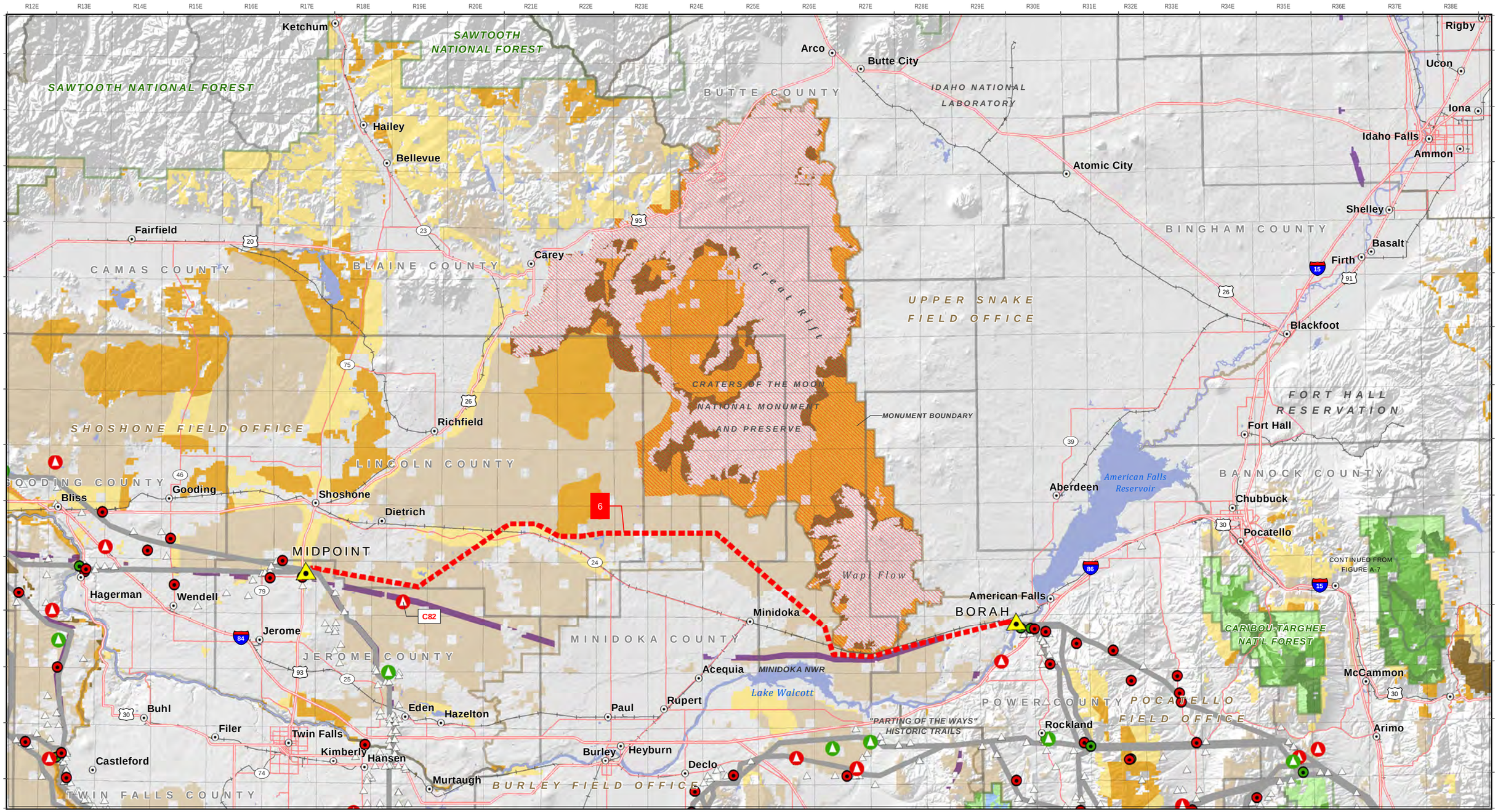

0 10
Miles

NATIONAL SYSTEM OF PUBLIC LANDS

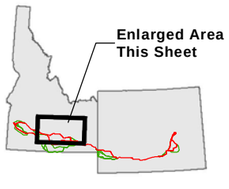

Route Features
- Proposed Route
- Feasible Alternative
- Other Route
- Substation
- West-Wide Energy Corridor

Visual/Cultural Resources
- Visual Key Observation Point (KOP)
- Visual KOP with Simulation
- Cultural/Trail KOP
- Cultural/Trail KOP with Simulation
- View Point

USFS Visual Quality Objective (VQO)
- Preservation
- Retention
- Partial Retention
- Modification
- Maximum Modification

BLM Visual Resource Management (VRM) Class
- VRM I
- VRM II
- VRM III
- VRM IV

Route Version 1/12/2011 v3

Gateway West
Transmission Line Project
Idaho, Nevada, Wyoming

Visual KOP Locations
Segment 6 - IDAHO
Figure E.2-7

Last Saved: July 18, 2011
File: Z:\UtilServ\Gateway_West\Reports\Map_Series\20100813_DEIS\Maps\AppendixE\F2-7.mxd

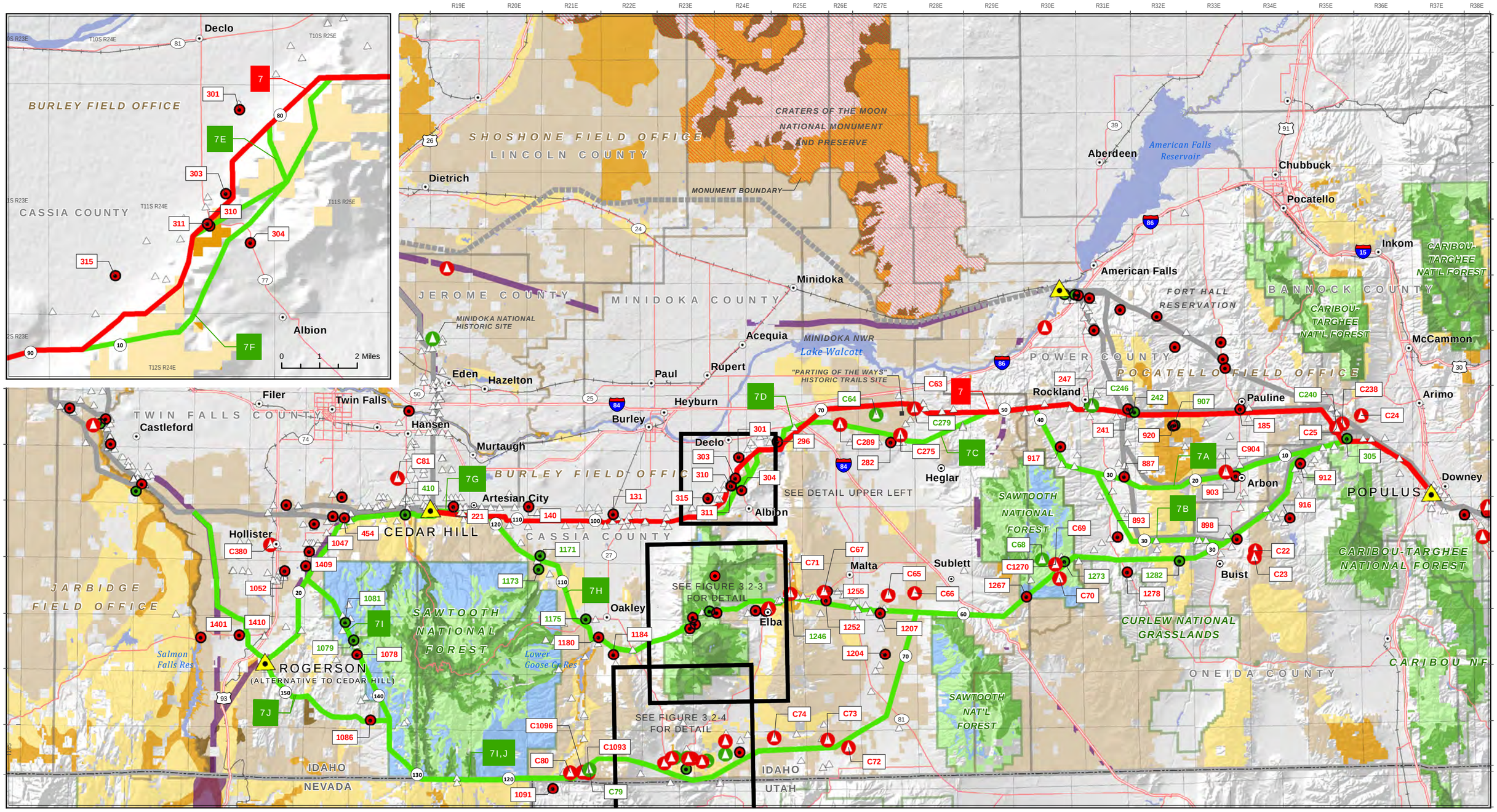

Gateway West
Transmission Line Project
Idaho, Nevada, Wyoming

Visual KOP Locations
Segment 7 - IDAHO/NEVADA
Figure E.2-8

Last Saved: July 7, 2011
File: Z:\UtilServ\Gateway_West\Reports\Map_Series\20100813_DEIS\Maps\AppendixE\F2-8.mxd

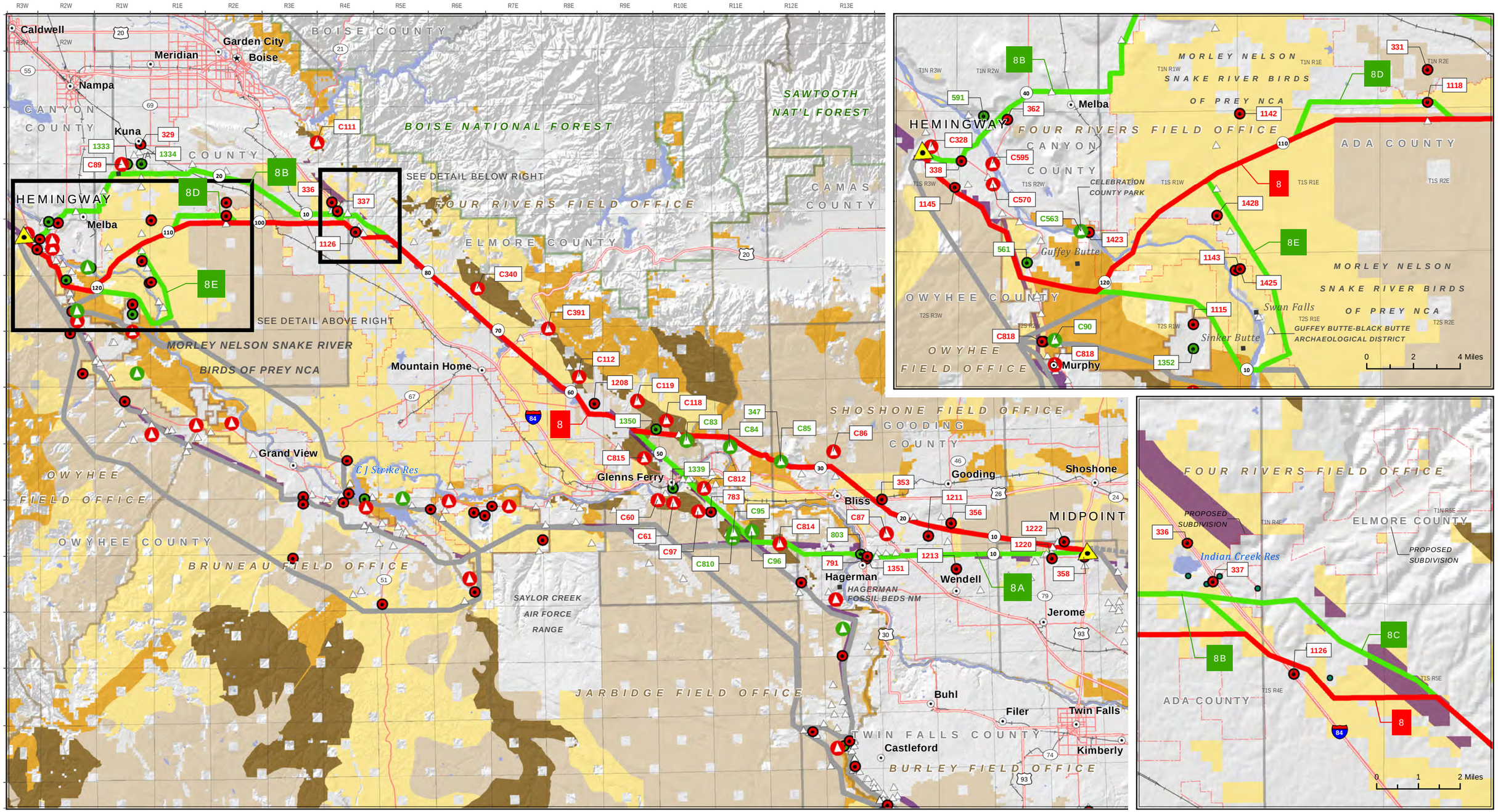

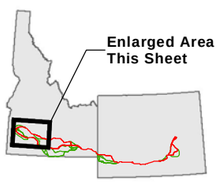

Route Features
- Proposed Route
- Feasible Alternative
- Other Route
- Substation
- West-Wide Energy Corridor

Visual/Cultural Resources
- Visual Key Observation Point (KOP)
- Visual KOP with Simulation
- Cultural/Trail KOP
- Cultural/Trail KOP with Simulation
- View Point

USFS Visual Quality Objective (VQO)
- Preservation
- Retention
- Partial Retention
- Modification
- Maximum Modification

BLM Visual Resource Management (VRM) Class
- VRM I
- VRM II
- VRM III
- VRM IV

Route Version 1/12/2011 v3

Gateway West
Transmission Line Project
Idaho, Nevada, Wyoming

Visual KOP Locations
Segment 8 - IDAHO

Figure E.2-9

Last Saved: July 7, 2011
File: Z:\UtilServ\Gateway_West\Reports\Map_Series\20100813_DEIS\Maps\AppendixE\F2-9.mxd

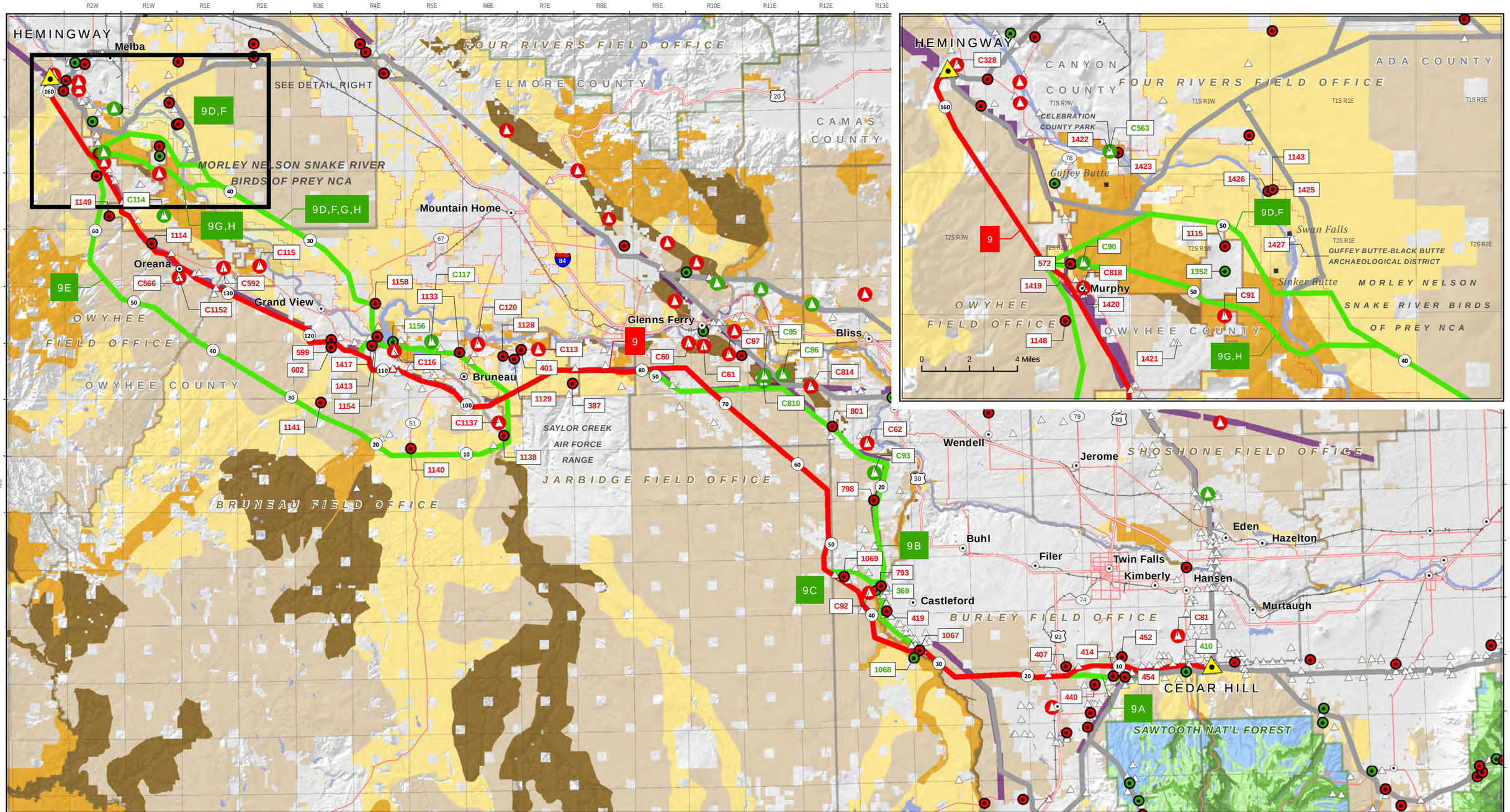

0 10
Miles

NATIONAL SYSTEM OF PUBLIC LANDS

Enlarged Area This Sheet

Route Features
- Proposed Route
- Feasible Alternative
- Other Route
- Substation
- West-Wide Energy Corridor

Visual/Cultural Resources
- Visual Key Observation Point (KOP)
- Visual KOP with Simulation
- Cultural/Trail KOP
- Cultural/Trail KOP with Simulation
- View Point

USFS Visual Quality Objective (VQO)
- Preservation
- Retention
- Partial Retention
- Modification
- Maximum Modification

BLM Visual Resource Management (VRM) Class
- VRM I
- VRM II
- VRM III
- VRM IV

Route Version 1/12/2011 v3

Gateway West
Transmission Line Project
Idaho, Nevada, Wyoming

Visual KOP Locations
Segment 9 - IDAHO

Figure E.2-10

Last Saved: June 28, 2011
File: Z:\UtilServ\Gateway_West\Reports\Map_Series\20100813_DEIS\Maps\AppendixE\F2-10.mxd

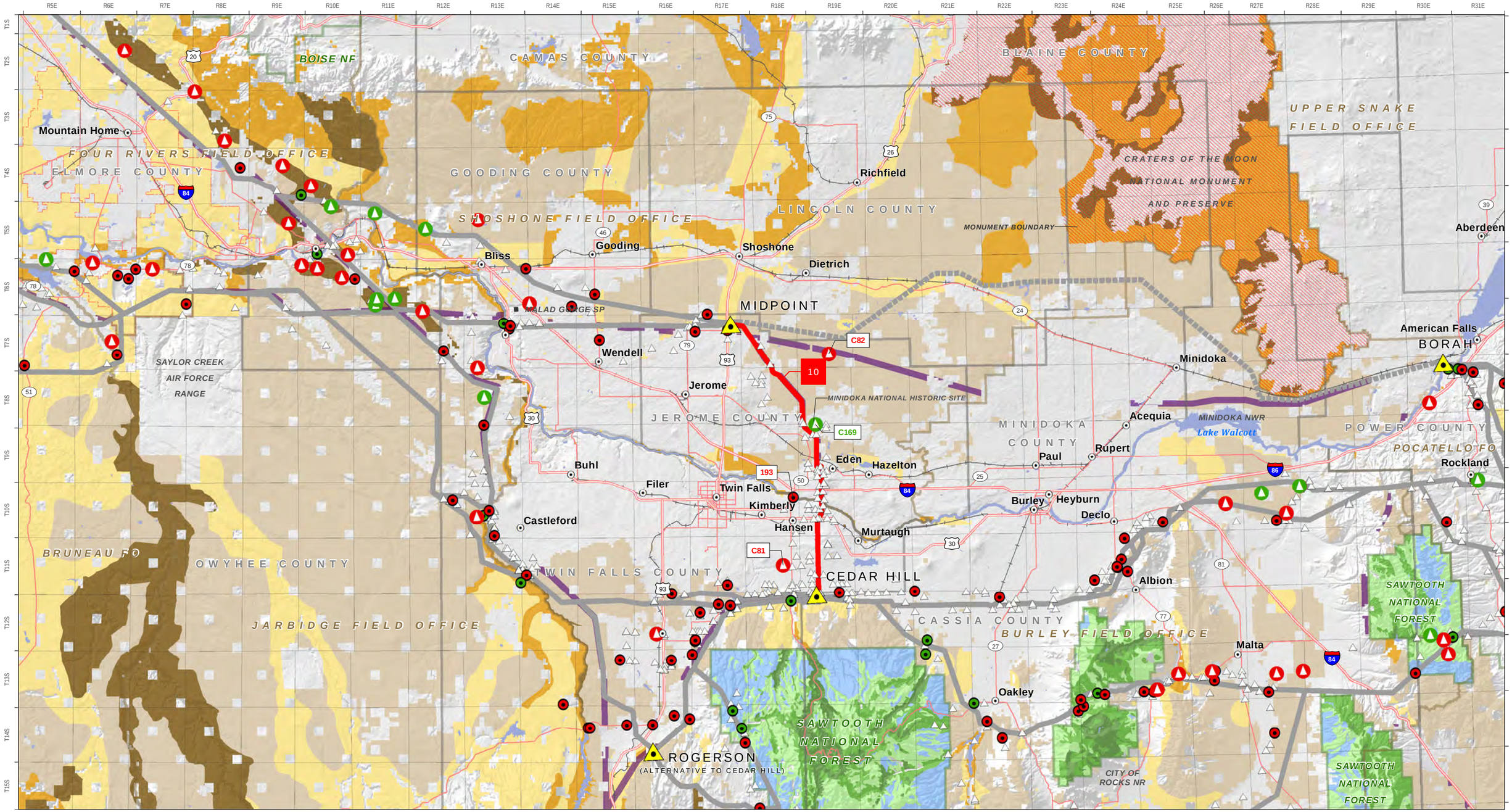

0 10
Miles

NATIONAL SYSTEM OF PUBLIC LANDS

Enlarged Area
This Sheet

Route Features
- Proposed Route
- Feasible Alternative
- Other Route
- Substation
- West-Wide Energy Corridor

Visual/Cultural Resources
- Visual Key Observation Point (KOP)
- Visual KOP with Simulation
- Cultural/Trail KOP
- Cultural/Trail KOP with Simulation
- View Point

USFS Visual Quality Objective (VQO)
- Preservation
- Retention
- Partial Retention
- Modification
- Maximum Modification

BLM Visual Resource Management (VRM) Class
- VRM I
- VRM II
- VRM III
- VRM IV

Route Version 1/12/2011 v3

Gateway West
Transmission Line Project
Idaho, Nevada, Wyoming

Visual KOP Locations
Segment 10 - IDAHO

Figure E.2-11

Last Saved: July 18, 2011
File: Z:\UtilServ\Gateway_West\Reports\Map_Series\20100813_DEIS\Maps\AppendixE\F2-11.mxd