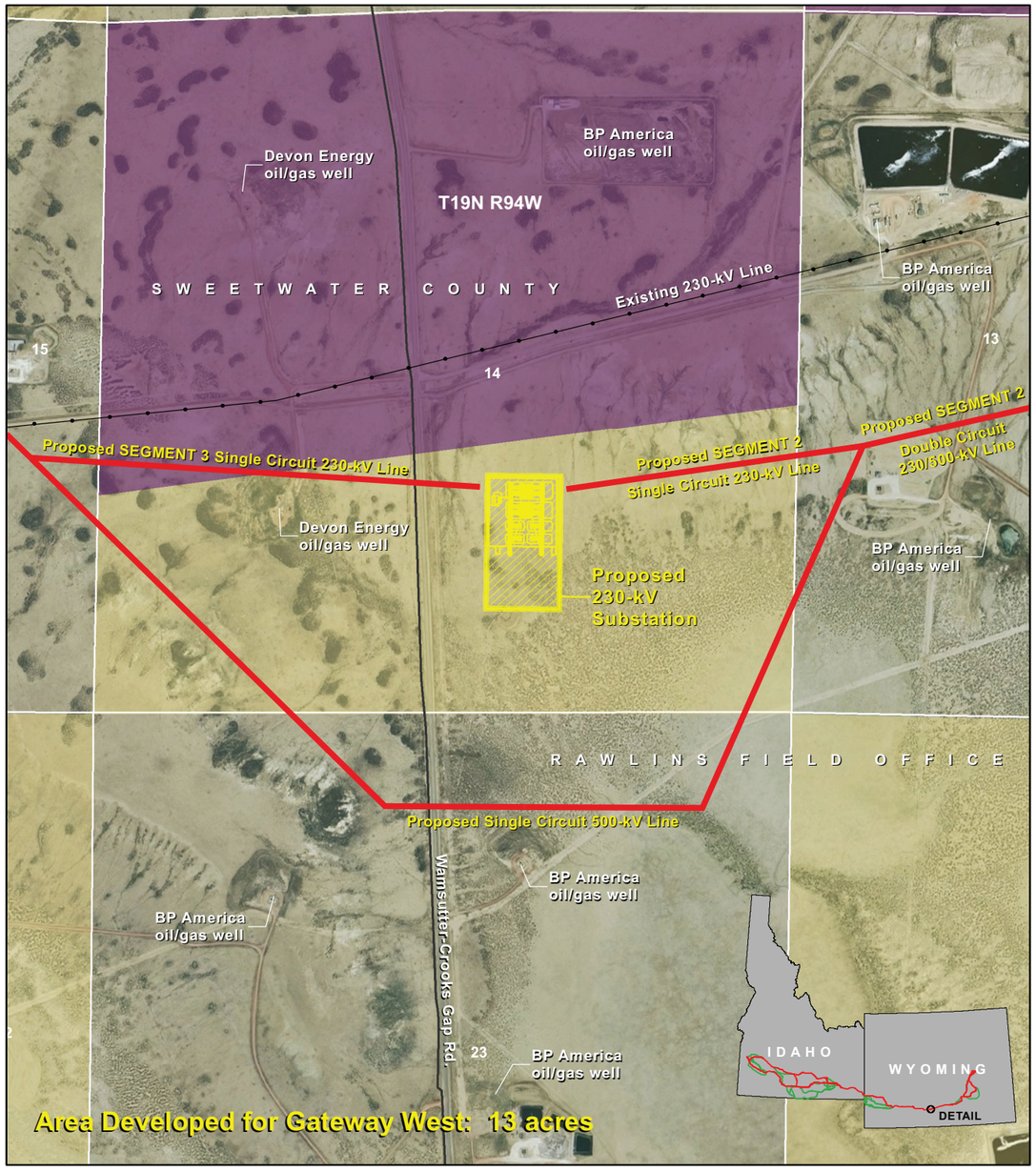

0 1,000
Feet

NATIONAL SYSTEM OF PUBLIC LANDS

PROJECT FEATURES
- Proposed Route
- Existing Transmission Line
- WWE Corridor

LAND OWNERSHIP
- Bureau of Land Management
- Private

Gateway West
Transmission Line Project
Idaho, Wyoming

Creston 230-kV Substation
Figure A-13

Last Saved: June 26, 2011
File: Z:\GIS\Projects\Gateway West Transmission Line\Maps\EIS_Report\ADEIS2\AppendixA\FigureA_13.mxd

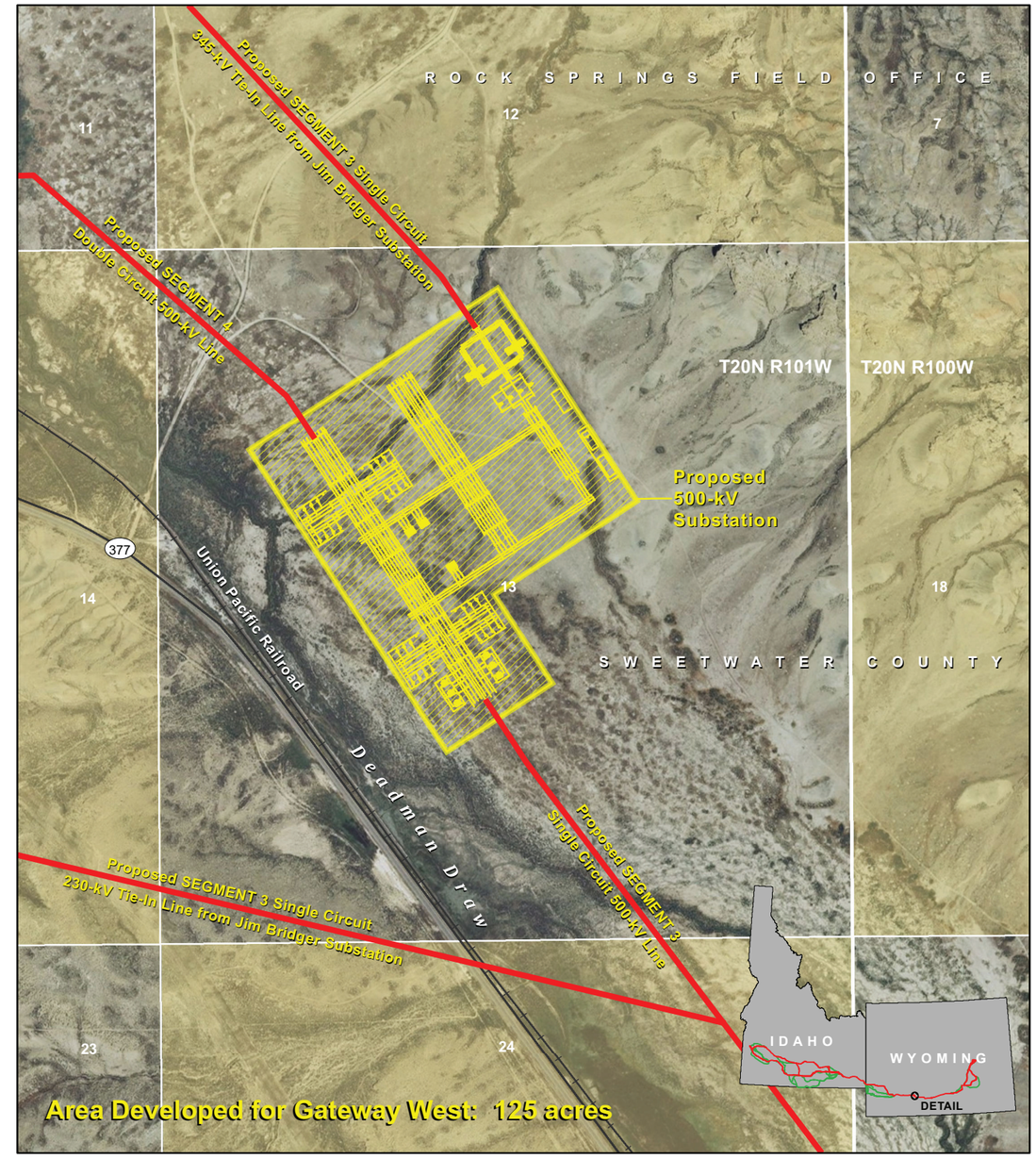

0 1,000
Feet

NATIONAL SYSTEM OF PUBLIC LANDS

PROJECT FEATURES
- Proposed Route
- Existing Transmission Line

LAND OWNERSHIP
- Bureau of Land Management
- Private

Gateway West
Transmission Line Project
Idaho, Wyoming

Anticline 500-kV Substation
Figure A-14

Last Saved: May 17, 2011
File: Z:\GIS\Projects\Gateway West Transmission Line\Maps\EIS_Report\ADEIS2\AppendixA\FigureA_14.mxd

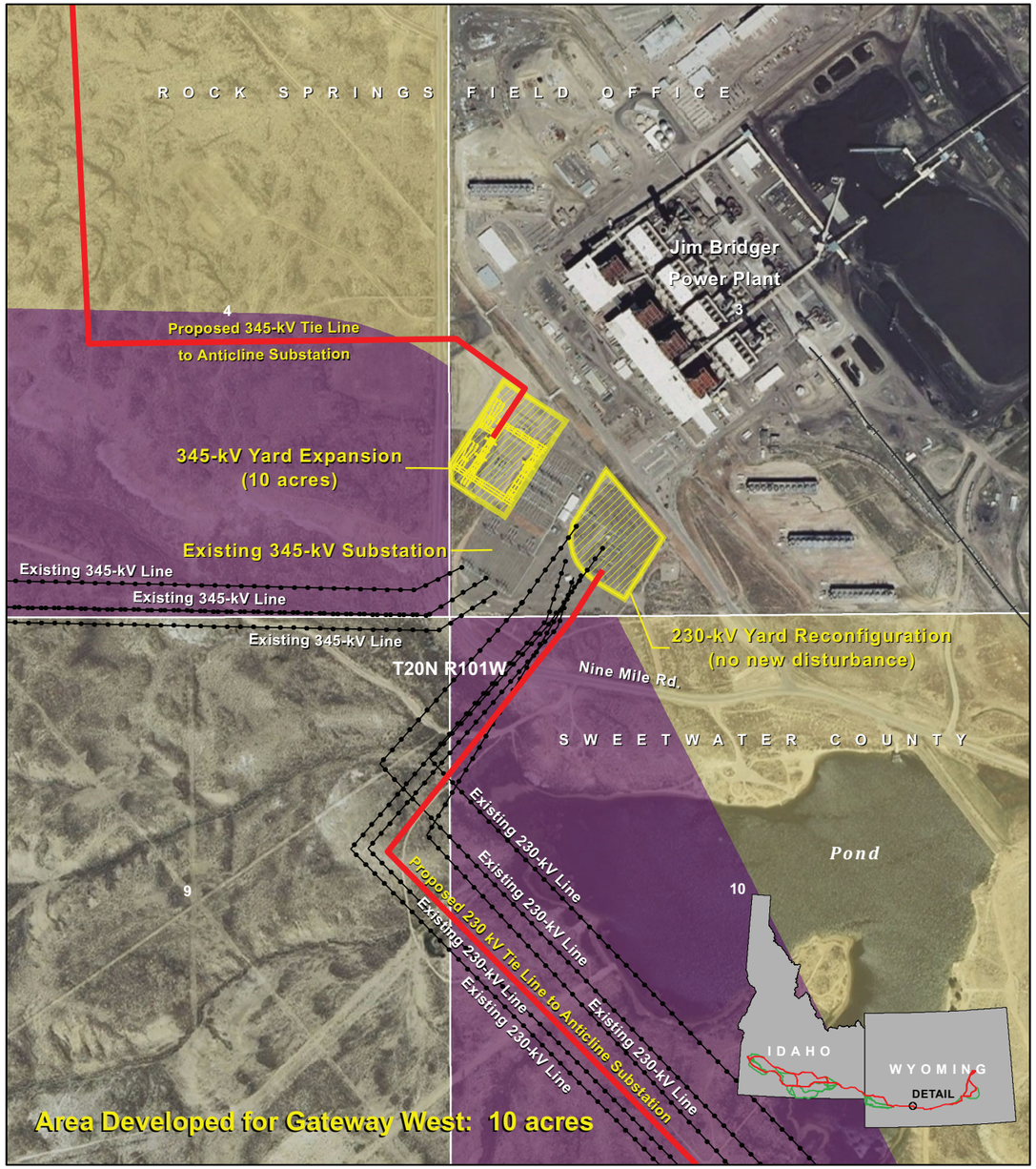

0 1,000 Feet

NATIONAL SYSTEM OF PUBLIC LANDS

PROJECT FEATURES
- Proposed Route
- Existing Transmission Line
- WWE Corridor

LAND OWNERSHIP
- Bureau of Land Management
- Private

Gateway West
Transmission Line Project
Idaho, Wyoming

Jim Bridger 230/345-kV Substation

Figure A-15

Last Saved: May 17, 2011
File: Z:\GIS\Projects\Gateway West Transmission Line\Maps\EIS_Report\ADEIS2\AppendixA\FigureA_15.mxd

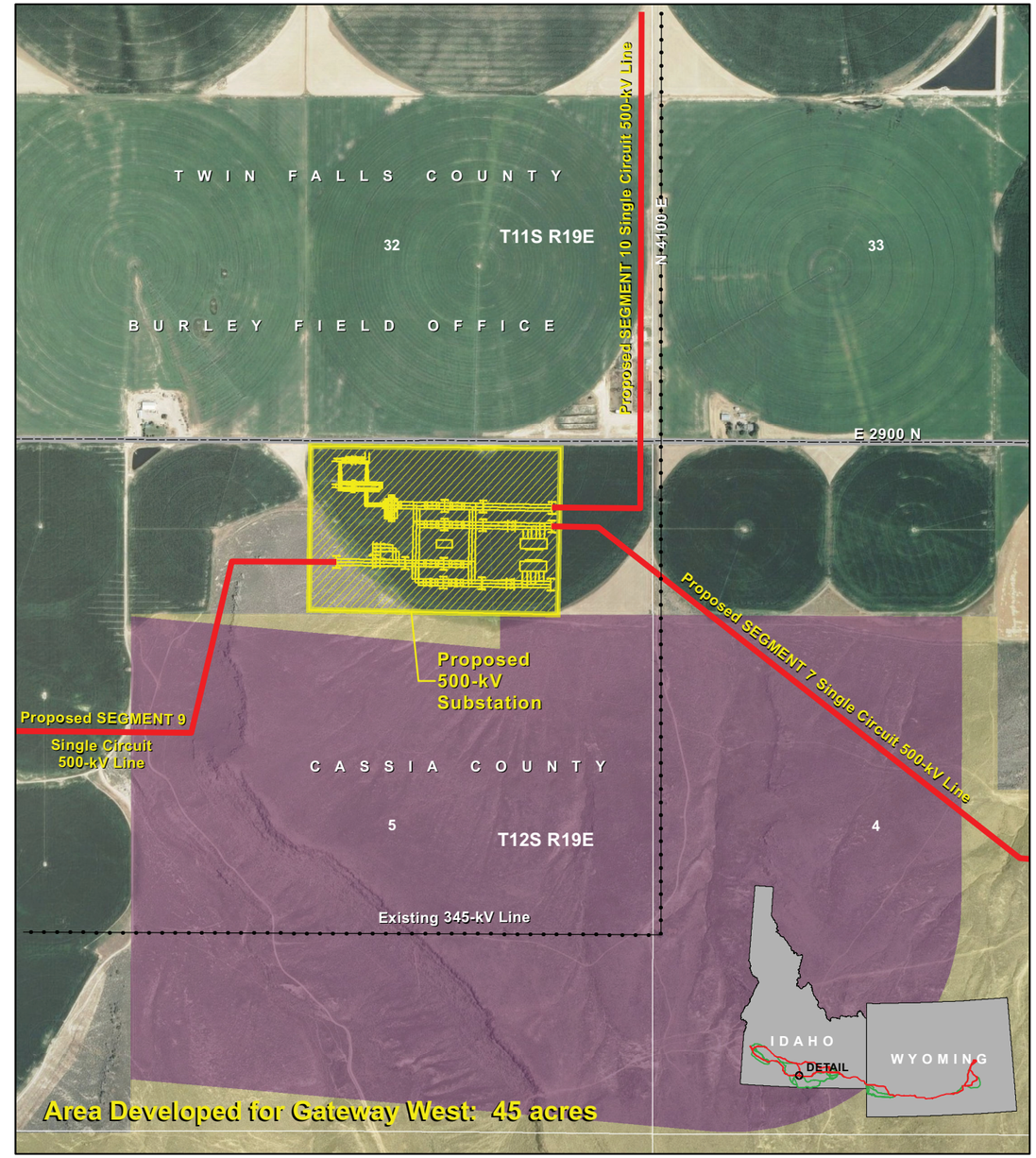

0 1,000 Feet

NATIONAL SYSTEM OF PUBLIC LANDS

PROJECT FEATURES
- Proposed Route
- Existing Transmission Line
- WWE Corridor

LAND OWNERSHIP
- Bureau of Land Management
- Private

Gateway West
Transmission Line Project
Idaho, Wyoming

Cedar Hill 500-kV Substation

Figure A-16

Last Saved: May 17, 2011
File: Z:\GIS\Projects\Gateway West Transmission Line\Maps\EIS_Report\ADEIS2\AppendixA\FigureA_16.mxd