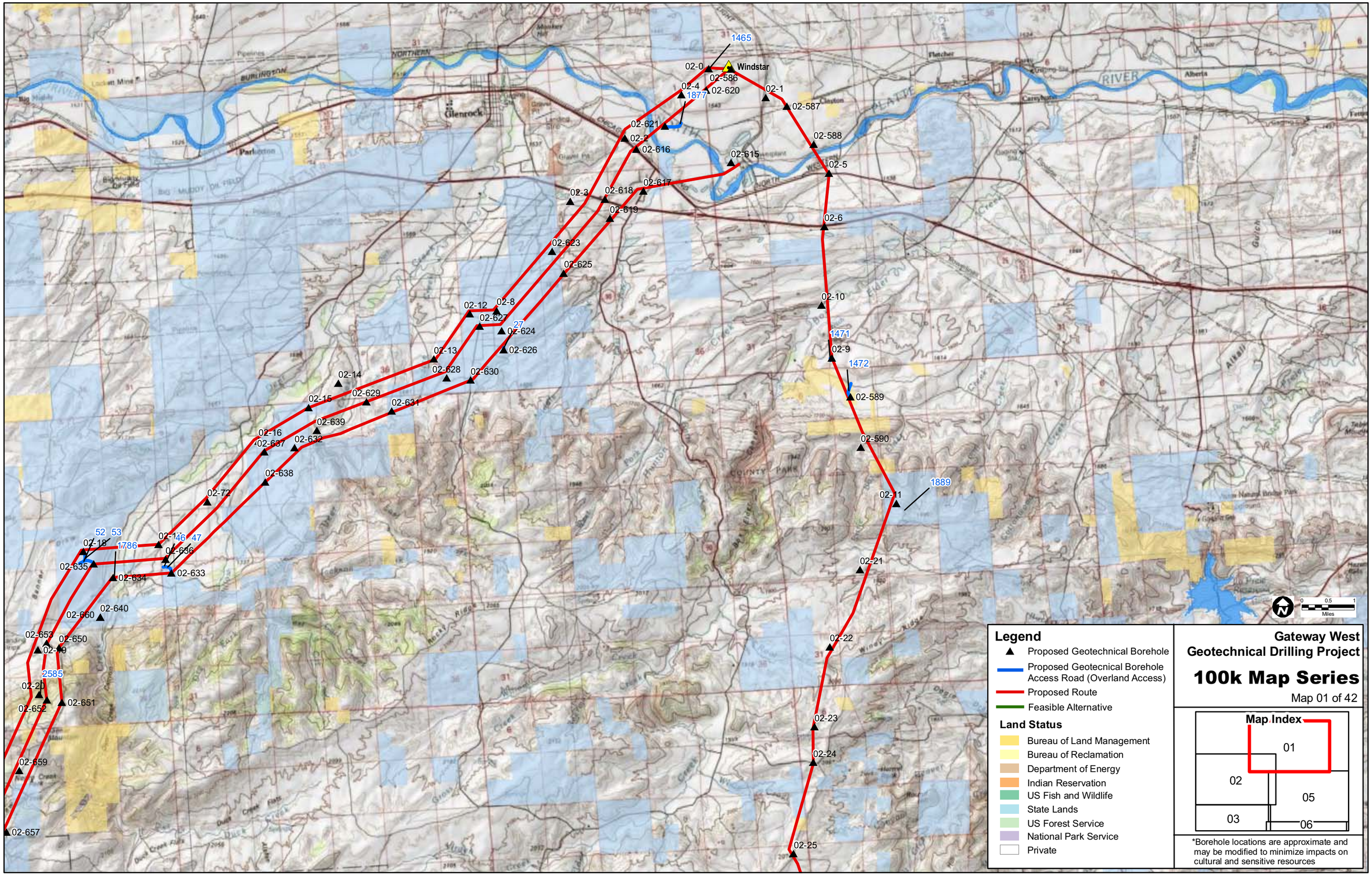

Legend
Proposed Geotechnical Borehole
Proposed Geotecnical Borehole Access Road (Overland Access)
Proposed Route
Feasible Alternative
Land Status
Bureau of Land Management
Bureau of Reclamation
Department of Energy
Indian Reservation
US Fish and Wildlife
State Lands
US Forest Service
National Park Service
Private
Gateway West
Geotechnical Drilling Project
100k Map Series
Map 01 of 42
Map Index
01
02
03
05
06
*Borehole locations are approximate and may be modified to minimize impacts on cultural and sensitive resources
Windstar
1465
1877
1471
1472
1889
1786
2585
Glenrock
Parkerton
Alberta
Fletcher
Clayton
Carey
Lockett Mine
Pipelines
Monkey Hill
Big Muddy Oil Field
Big Muddy Creek
Alkali Gulch
Elder Creek
Rocky Ridge
Winey Ridge
Duck Creek Flats
Miles

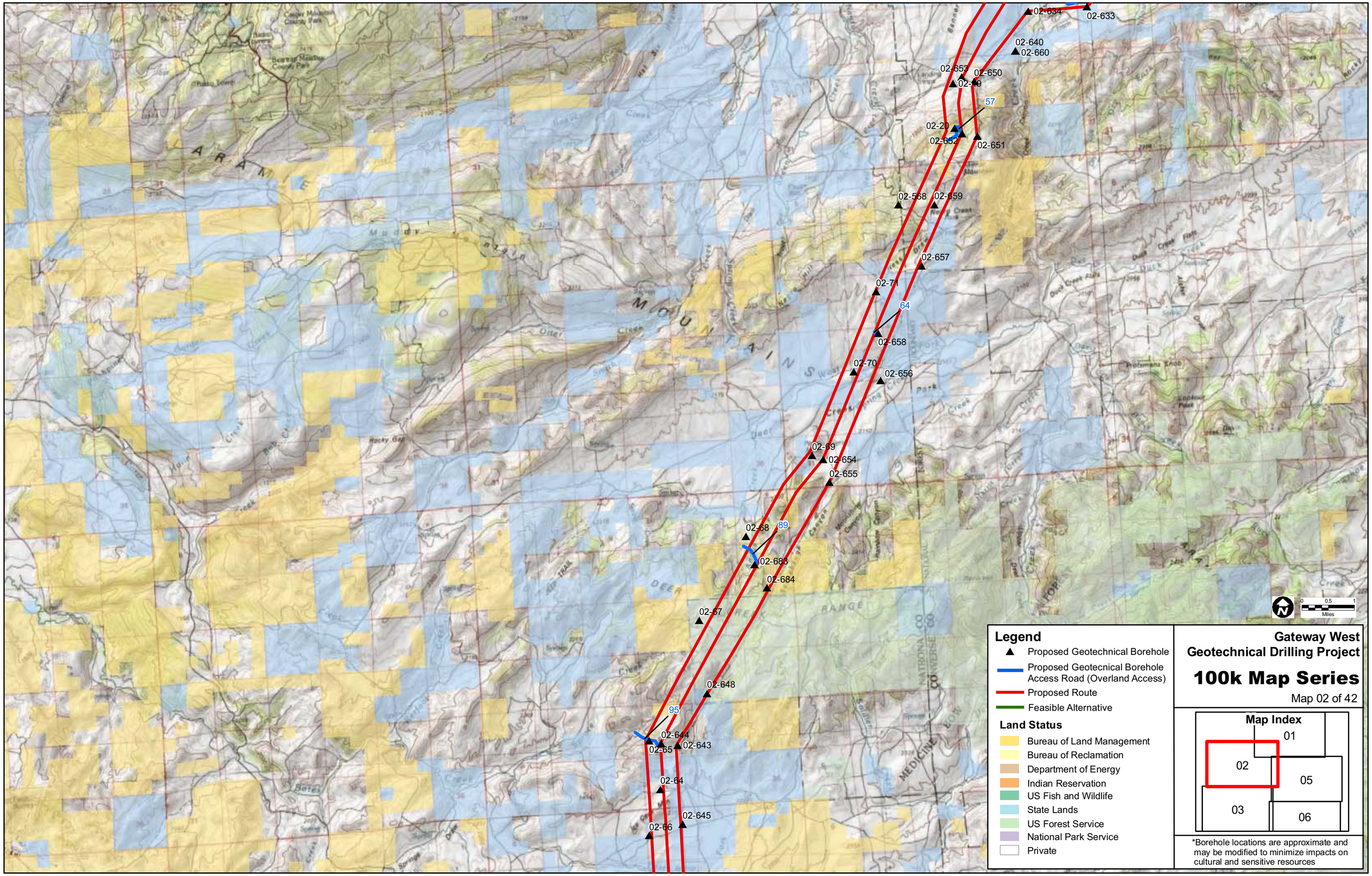
02-634
02-633
02-640
02-660
02-653
02-650
02-649
57
02-20
02-652
02-651
02-568
02-659
02-657
02-71
64
02-658
02-70
02-656
02-69
02-654
02-655
02-68
89
02-683
02-684
02-67
02-648
95
02-644
02-65
02-643
02-64
02-645
02-66
Legend
Proposed Geotechnical Borehole
Proposed Geotecnical Borehole Access Road (Overland Access)
Proposed Route
Feasible Alternative
Land Status
Bureau of Land Management
Bureau of Reclamation
Department of Energy
Indian Reservation
US Fish and Wildlife
State Lands
US Forest Service
National Park Service
Private
Gateway West
Geotechnical Drilling Project
100k Map Series
Map 02 of 42
Map Index
01
02
05
03
06
*Borehole locations are approximate and may be modified to minimize impacts on cultural and sensitive resources

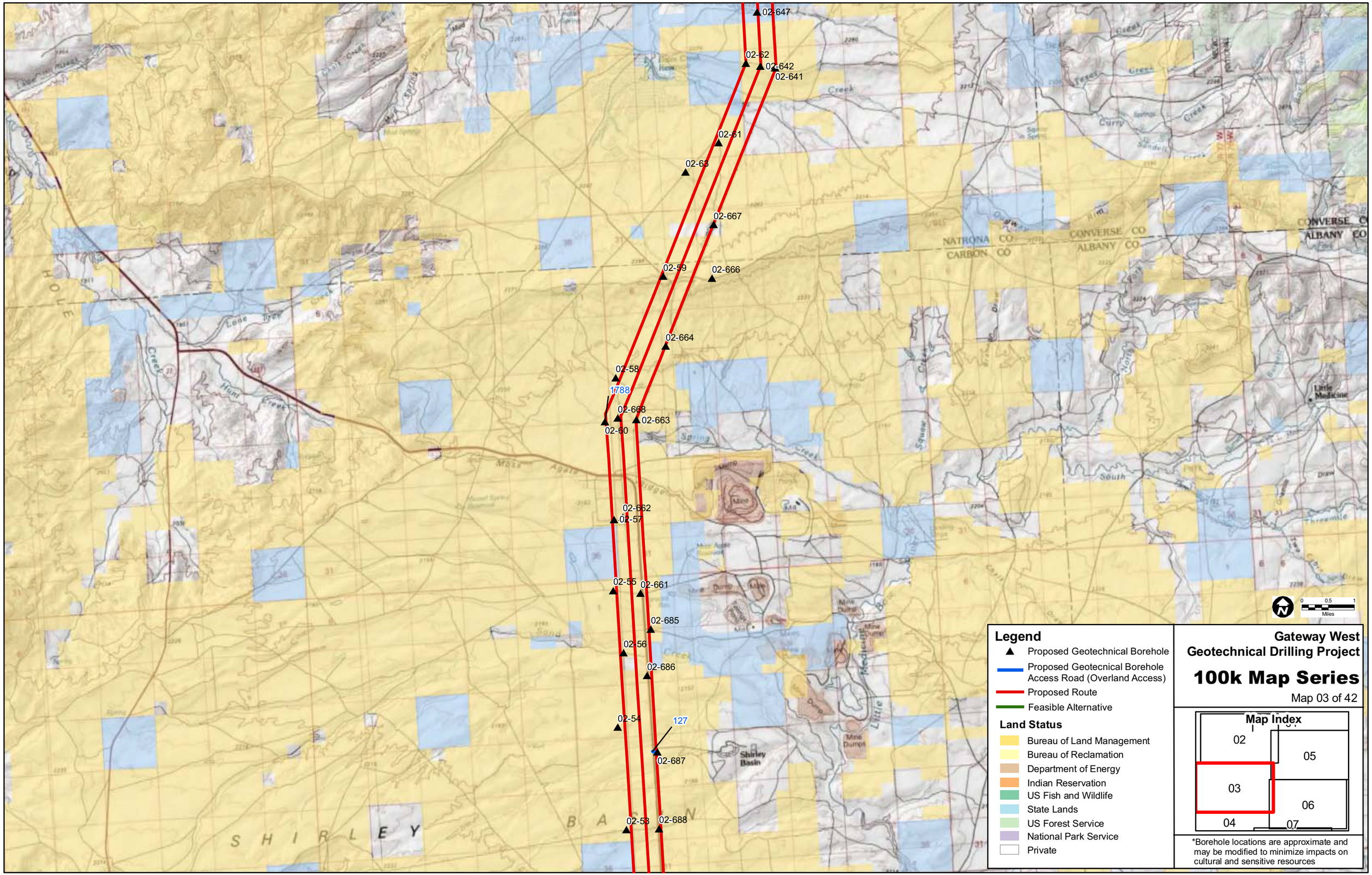

02-647
02-62
02-642
02-641
02-61
02-63
02-667
02-59
02-666
02-664
02-58
1788
02-668
02-663
02-60
02-662
02-57
02-55
02-661
02-685
02-56
02-686
02-54
127
02-687
02-53
02-688
NATRONA CO
CARBON CO
CONVERSE CO
ALBANY CO
Shirley Basin
Little Medicine
S H I R L E Y
B A S I N
Legend
Proposed Geotechnical Borehole
Proposed Geotecnical Borehole Access Road (Overland Access)
Proposed Route
Feasible Alternative
Land Status
Bureau of Land Management
Bureau of Reclamation
Department of Energy
Indian Reservation
US Fish and Wildlife
State Lands
US Forest Service
National Park Service
Private
Gateway West
Geotechnical Drilling Project
100k Map Series
Map 03 of 42
Map Index
02
05
03
06
04
07
*Borehole locations are approximate and may be modified to minimize impacts on cultural and sensitive resources

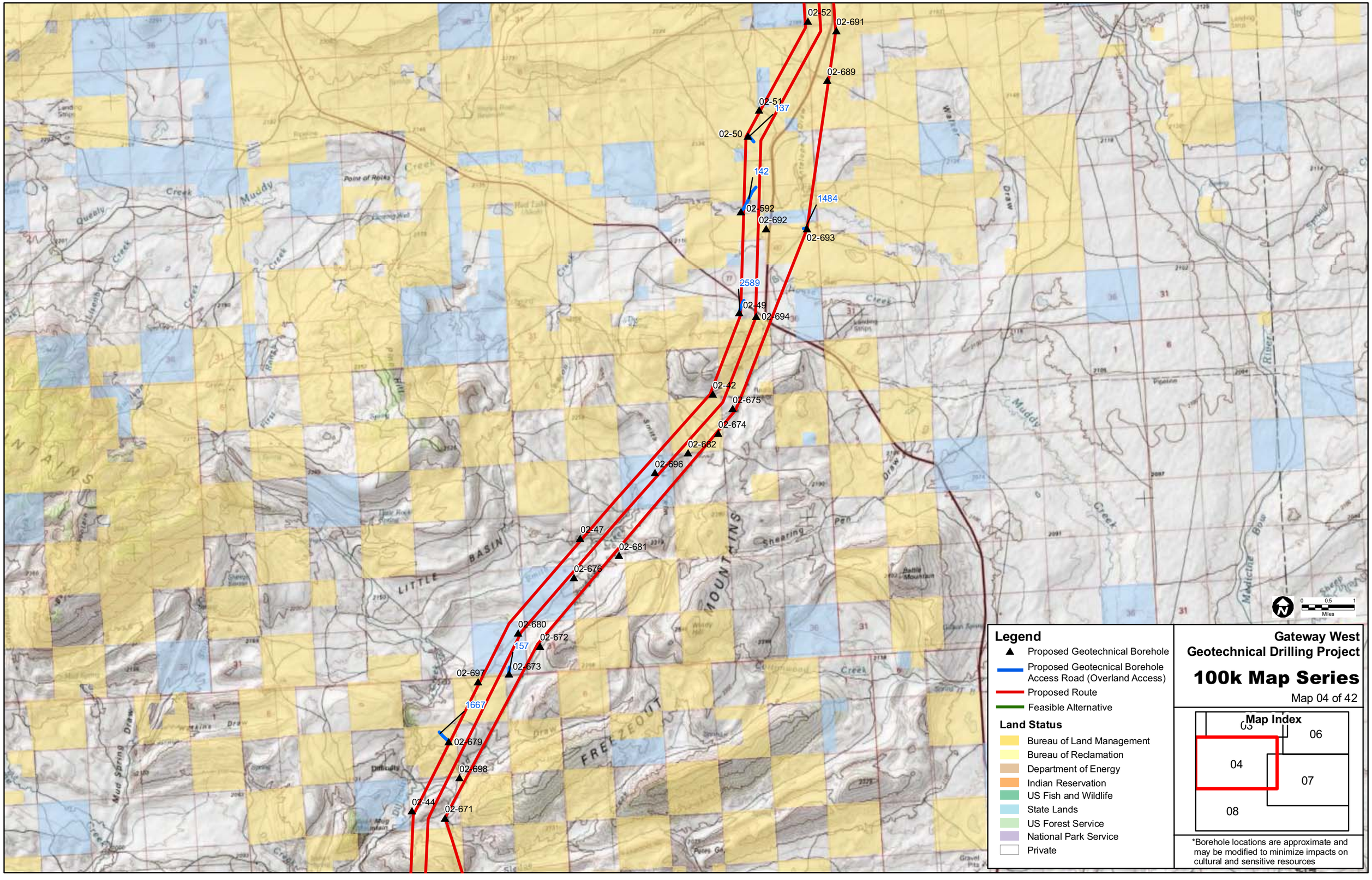

02-52
02-691
02-689
02-51
137
02-50
142
1484
02-592
02-692
02-693
2589
02-49
02-694
02-42
02-675
02-674
02-682
02-696
02-47
02-681
02-676
02-680
02-672
157
02-673
02-697
1667
02-679
02-698
02-44
02-671
Muddy Creek
Point of Rocks
Quealy Creek
LITTLE BASIN
FREEZEOUT MOUNTAINS
Shearing Pen
Muddy Creek
Walker Draw
Medicine Bow River
Mud Spring Draw
Legend
Proposed Geotechnical Borehole
Proposed Geotecnical Borehole Access Road (Overland Access)
Proposed Route
Feasible Alternative
Land Status
Bureau of Land Management
Bureau of Reclamation
Department of Energy
Indian Reservation
US Fish and Wildlife
State Lands
US Forest Service
National Park Service
Private
Gateway West
Geotechnical Drilling Project
100k Map Series
Map 04 of 42
Map Index
03
06
04
07
08
*Borehole locations are approximate and may be modified to minimize impacts on cultural and sensitive resources

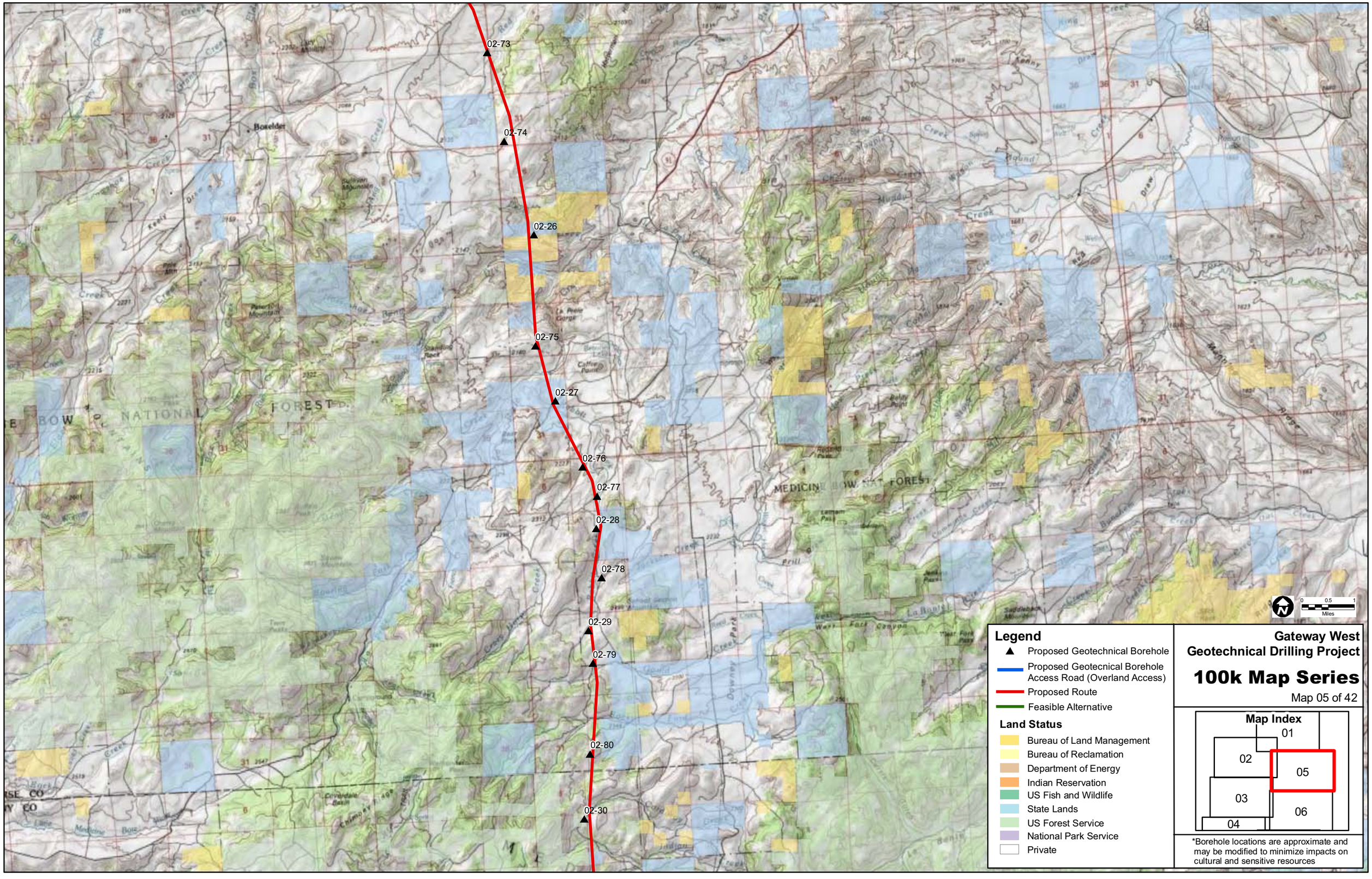
02-73
02-74
02-26
02-75
02-27
02-76
02-77
02-28
02-78
02-29
02-79
02-80
02-30
Boxelder
MEDICINE BOW NATIONAL FOREST
Legend
Proposed Geotechnical Borehole
Proposed Geotecnical Borehole Access Road (Overland Access)
Proposed Route
Feasible Alternative
Land Status
Bureau of Land Management
Bureau of Reclamation
Department of Energy
Indian Reservation
US Fish and Wildlife
State Lands
US Forest Service
National Park Service
Private
Gateway West
Geotechnical Drilling Project
100k Map Series
Map 05 of 42
Map Index
01
02
03
04
05
06
*Borehole locations are approximate and may be modified to minimize impacts on cultural and sensitive resources
0
0.5
1
Miles

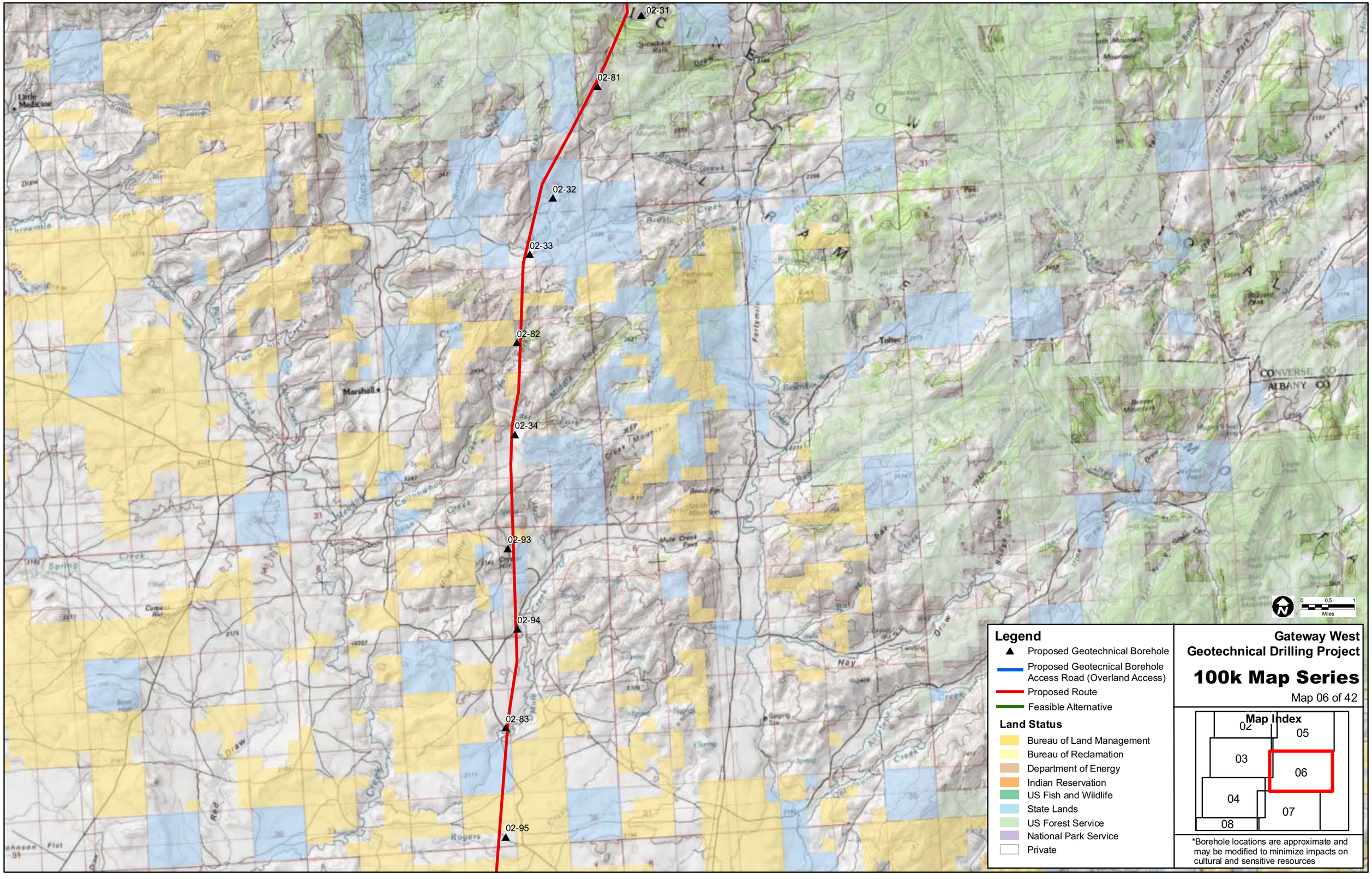
02-31
02-81
02-32
02-33
02-82
02-34
02-93
02-94
02-83
02-95
Little Medicine
Marshall
Toltec
CONVERSE CO
ALBANY CO
Legend
Proposed Geotechnical Borehole
Proposed Geotecnical Borehole Access Road (Overland Access)
Proposed Route
Feasible Alternative
Land Status
Bureau of Land Management
Bureau of Reclamation
Department of Energy
Indian Reservation
US Fish and Wildlife
State Lands
US Forest Service
National Park Service
Private
Gateway West
Geotechnical Drilling Project
100k Map Series
Map 06 of 42
Map Index
02
05
03
06
04
07
08
*Borehole locations are approximate and may be modified to minimize impacts on cultural and sensitive resources
0
0.5
1
Miles

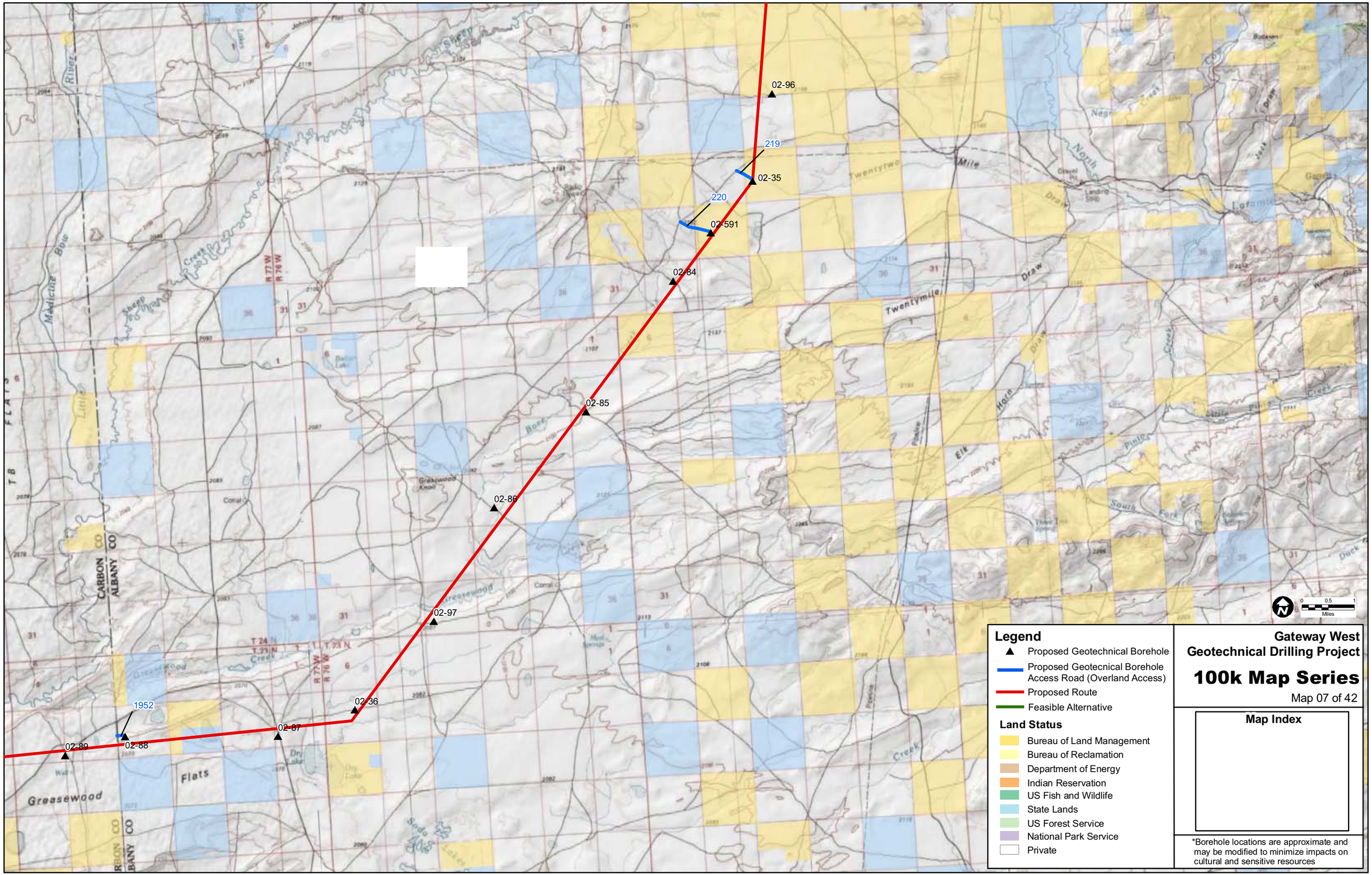
02-96
219
02-35
220
02-591
02-84
02-85
02-86
02-97
02-36
02-87
1952
02-88
02-89
Legend
Proposed Geotechnical Borehole
Proposed Geotecnical Borehole Access Road (Overland Access)
Proposed Route
Feasible Alternative
Land Status
Bureau of Land Management
Bureau of Reclamation
Department of Energy
Indian Reservation
US Fish and Wildlife
State Lands
US Forest Service
National Park Service
Private
Gateway West
Geotechnical Drilling Project
100k Map Series
Map 07 of 42
Map Index
*Borehole locations are approximate and may be modified to minimize impacts on cultural and sensitive resources
0 0.5 1
Miles
Greasewood
Flats
CARBON CO
ALBANY CO
R 77 W
R 76 W
T 24 N
T 23 N

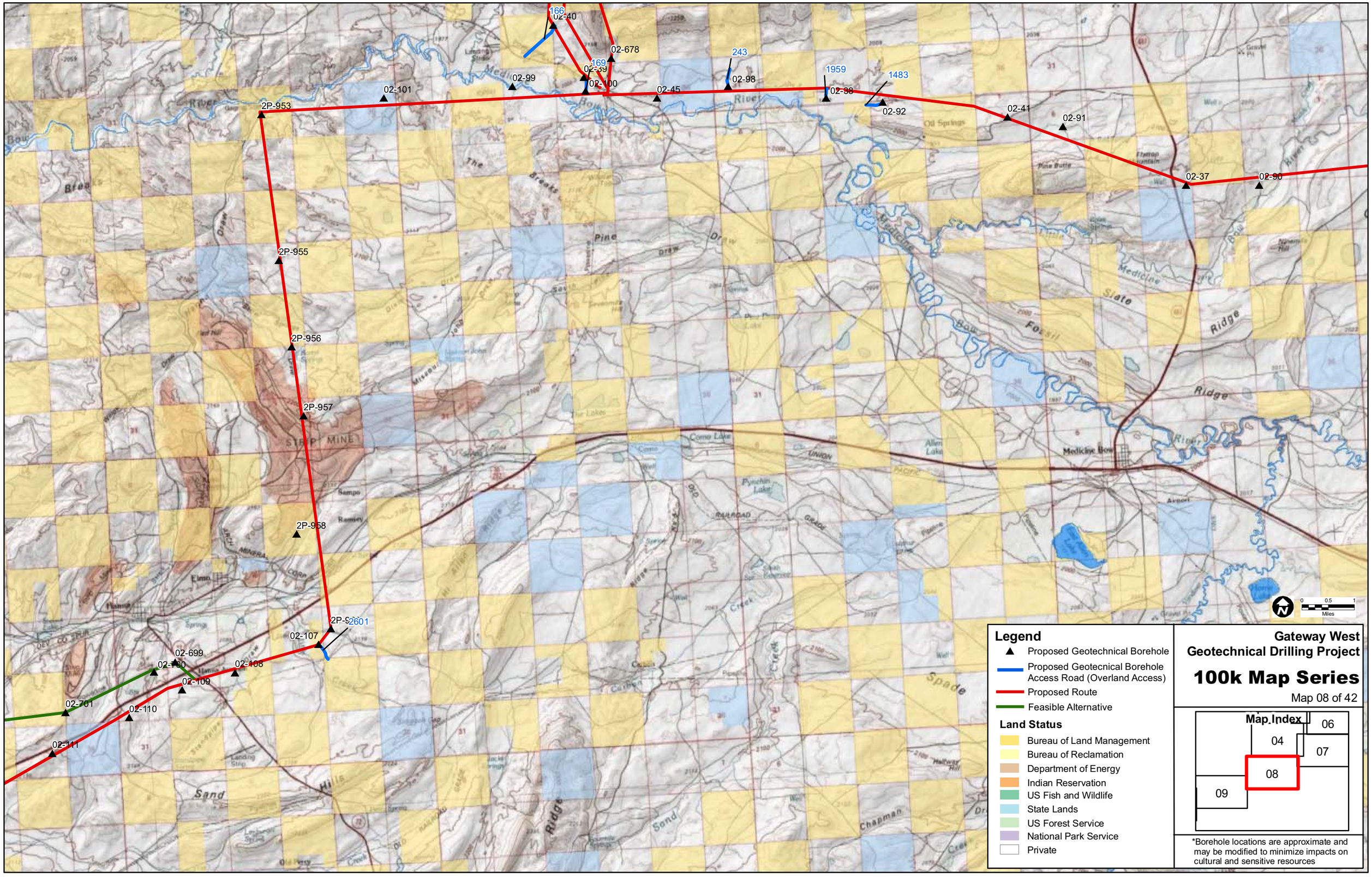

166
02-40
02-678
169
02-39
02-100
243
02-98
1959
02-38
1483
02-92
02-41
02-91
02-37
02-90
02-99
02-101
02-45
2P-953
2P-955
2P-956
2P-957
2P-958
2P-9
2601
02-107
02-108
02-109
02-110
02-111
02-699
02-700
02-701
Medicine Bow
Pine Draw
Fossil Ridge
Medicine Bow
Spade
Sand Hills
Chapman
Miles
Legend
Proposed Geotechnical Borehole
Proposed Geotecnical Borehole Access Road (Overland Access)
Proposed Route
Feasible Alternative
Land Status
Bureau of Land Management
Bureau of Reclamation
Department of Energy
Indian Reservation
US Fish and Wildlife
State Lands
US Forest Service
National Park Service
Private
Gateway West
Geotechnical Drilling Project
100k Map Series
Map 08 of 42
Map Index
06
04
07
08
09
*Borehole locations are approximate and may be modified to minimize impacts on cultural and sensitive resources

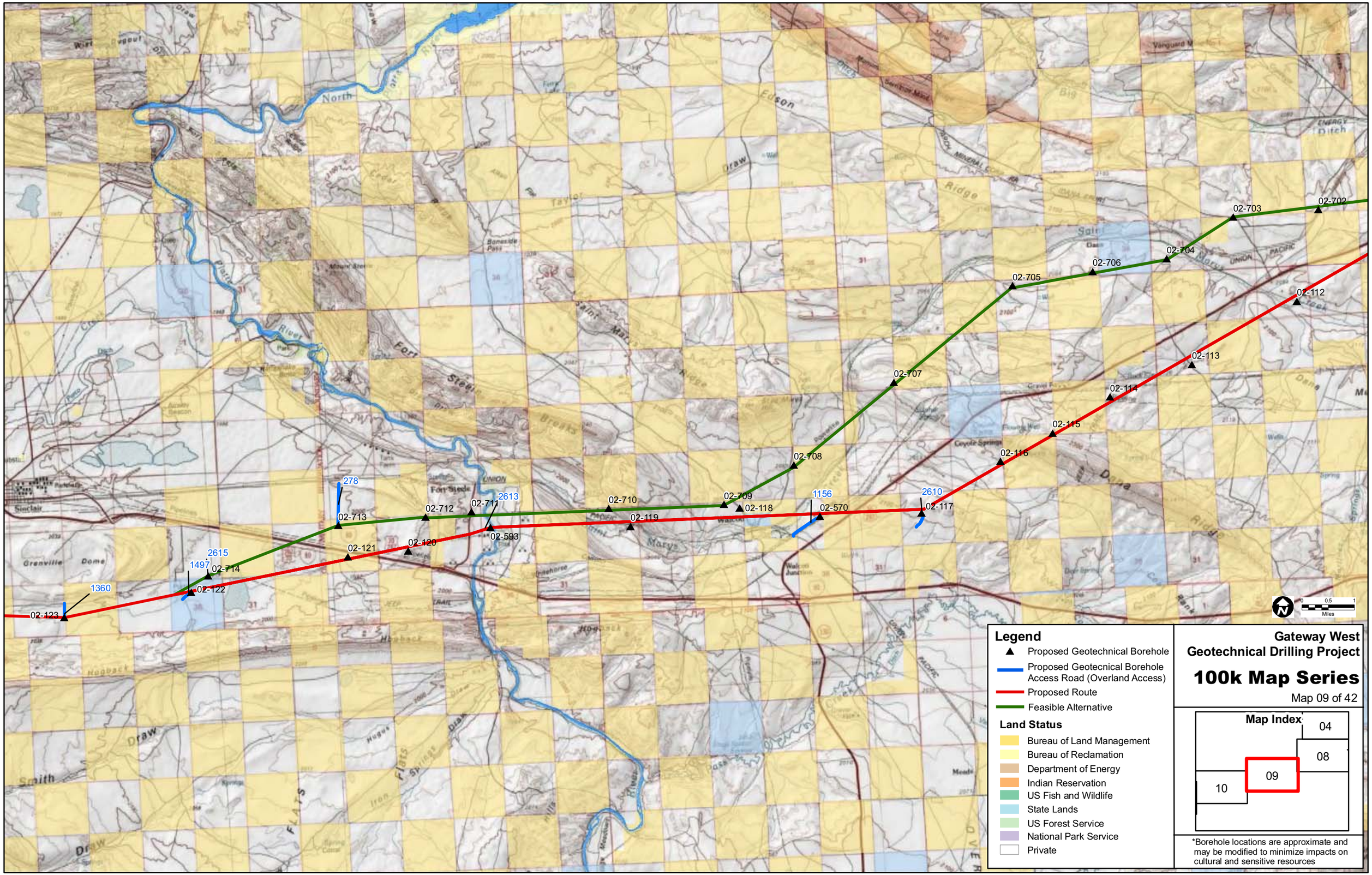
02-702
02-703
02-704
02-705
02-706
02-707
02-708
02-709
02-710
02-711
02-712
02-713
02-714
02-117
02-118
02-119
02-120
02-121
02-122
02-123
02-570
02-593
02-112
02-113
02-114
02-115
02-116
278
2613
1156
2610
2615
1497
1360
Legend
Proposed Geotechnical Borehole
Proposed Geotecnical Borehole Access Road (Overland Access)
Proposed Route
Feasible Alternative
Land Status
Bureau of Land Management
Bureau of Reclamation
Department of Energy
Indian Reservation
US Fish and Wildlife
State Lands
US Forest Service
National Park Service
Private
Gateway West
Geotechnical Drilling Project
100k Map Series
Map 09 of 42
Map Index
04
08
09
10
*Borehole locations are approximate and may be modified to minimize impacts on cultural and sensitive resources
0
0.5
1
Miles

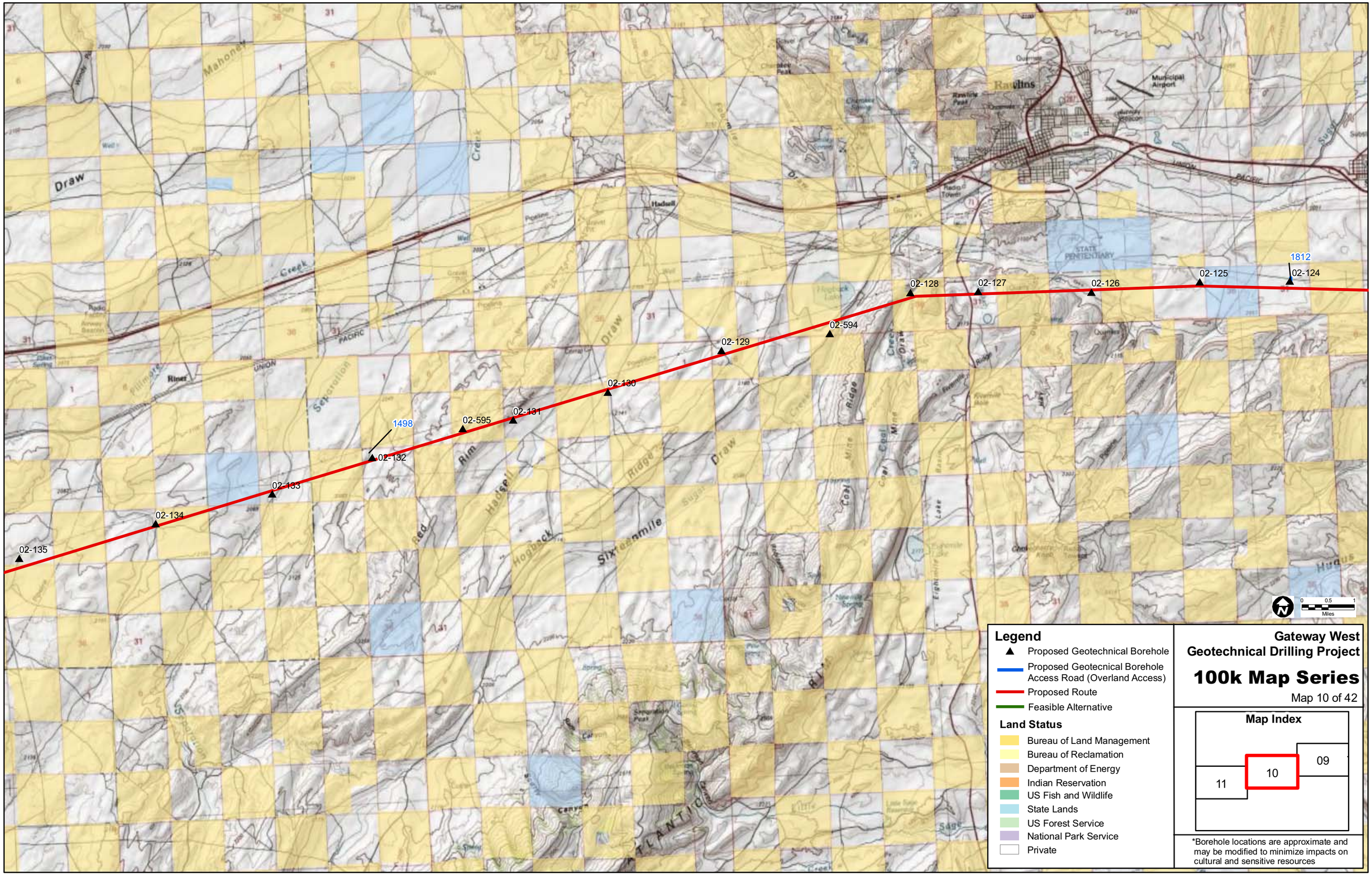

Rawlins
Municipal Airport
STATE PENITENTIARY
Hadsell
Draw
Creek
Separation
Riner
Pillmore
Red
Rim
Hogback
Sixteenmile
Ridge
Coal
Mine
Huqus
Sugar
UNION PACIFIC
1498
1812
02-124
02-125
02-126
02-127
02-128
02-129
02-130
02-131
02-132
02-133
02-134
02-135
02-594
02-595
0 0.5 1
Miles
Legend
Proposed Geotechnical Borehole
Proposed Geotecnical Borehole Access Road (Overland Access)
Proposed Route
Feasible Alternative
Land Status
Bureau of Land Management
Bureau of Reclamation
Department of Energy
Indian Reservation
US Fish and Wildlife
State Lands
US Forest Service
National Park Service
Private
Gateway West
Geotechnical Drilling Project
100k Map Series
Map 10 of 42
Map Index
09
10
11
*Borehole locations are approximate and may be modified to minimize impacts on cultural and sensitive resources

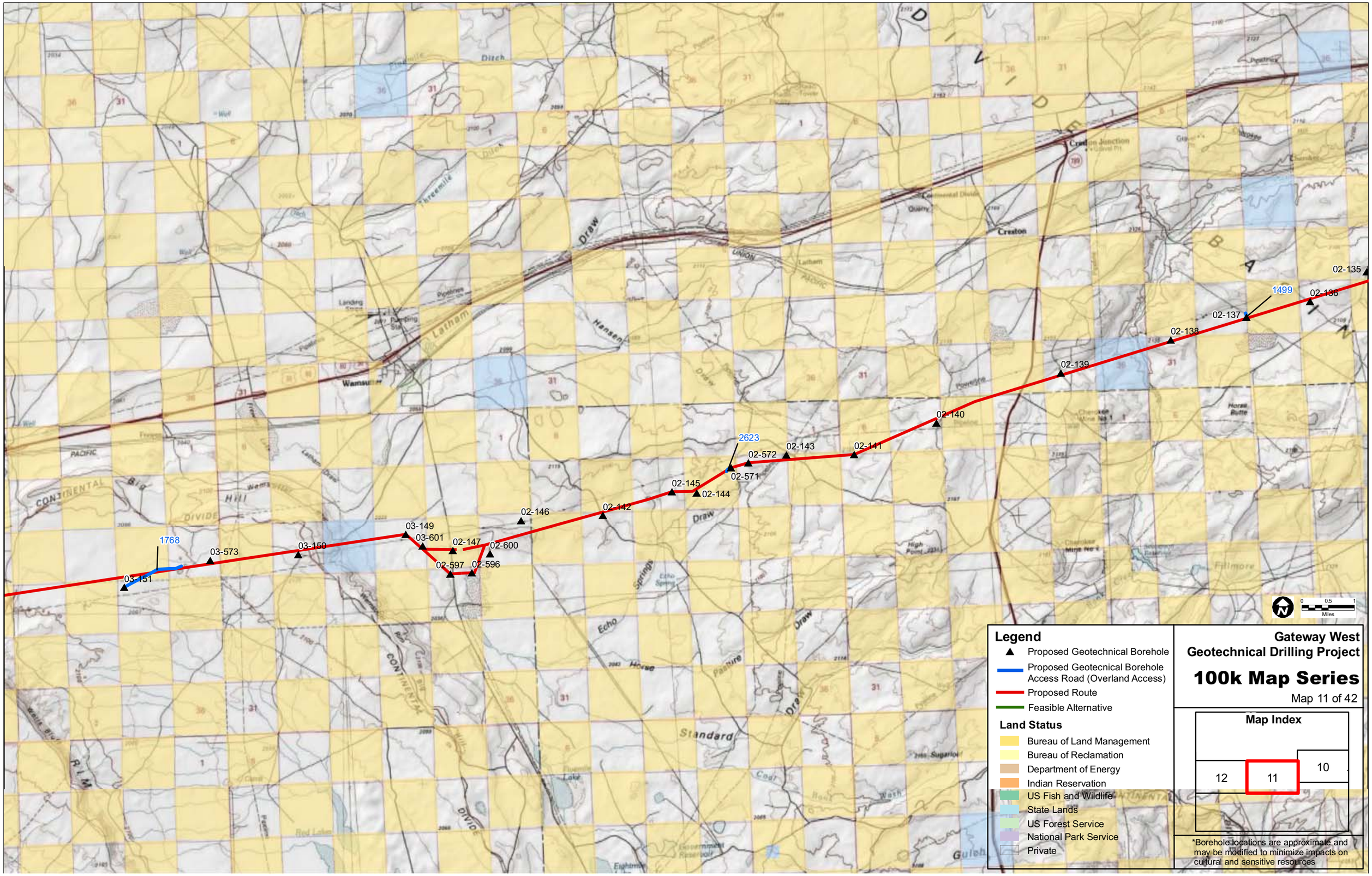
02-135
1499
02-136
02-137
02-138
02-139
02-140
2623
02-143
02-141
02-572
02-571
02-145
02-144
02-146
02-142
03-149
03-601
02-147
02-600
02-597
02-596
1768
03-573
03-150
03-151
Creston
Wamsutter
Standard
Legend
Proposed Geotechnical Borehole
Proposed Geotecnical Borehole Access Road (Overland Access)
Proposed Route
Feasible Alternative
Land Status
Bureau of Land Management
Bureau of Reclamation
Department of Energy
Indian Reservation
US Fish and Wildlife
State Lands
US Forest Service
National Park Service
Private
Gateway West
Geotechnical Drilling Project
100k Map Series
Map 11 of 42
Map Index
12
11
10
*Borehole locations are approximate and may be modified to minimize impacts on cultural and sensitive resources

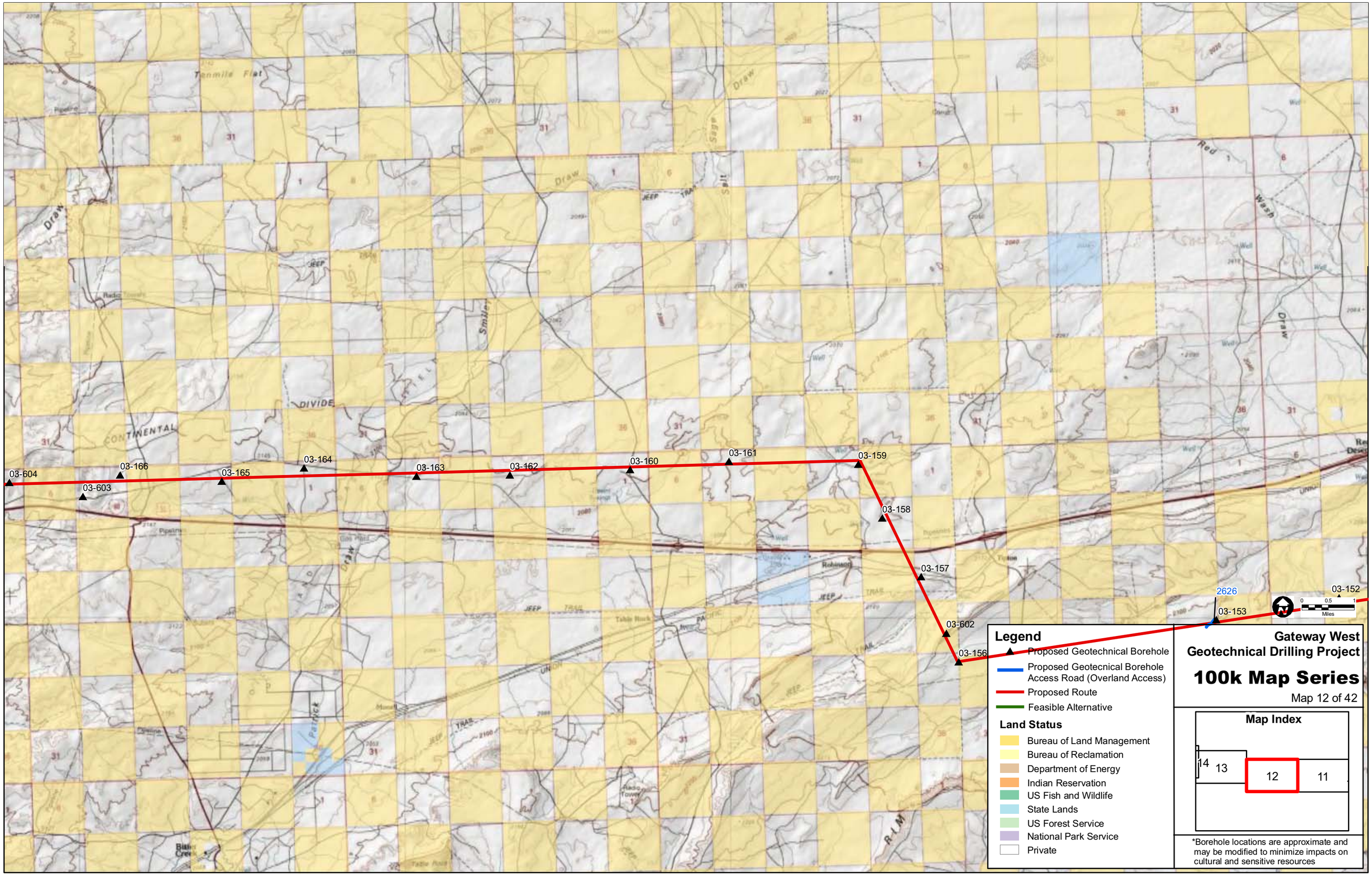

Tenmile Flat
Draw
Sage
Salt
Red
Wash
Smile
DIVIDE
CONTINENTAL
JEEP
TRAIL
UNION
PACIFIC
Patrick
Radio Tower
03-604
03-603
03-166
03-165
03-164
03-163
03-162
03-160
03-161
03-159
03-158
03-157
03-602
03-156
03-153
03-152
2626
0 0.5 1
Miles
Legend
Proposed Geotechnical Borehole
Proposed Geotecnical Borehole Access Road (Overland Access)
Proposed Route
Feasible Alternative
Land Status
Bureau of Land Management
Bureau of Reclamation
Department of Energy
Indian Reservation
US Fish and Wildlife
State Lands
US Forest Service
National Park Service
Private
Gateway West
Geotechnical Drilling Project
100k Map Series
Map 12 of 42
Map Index
14
13
12
11
*Borehole locations are approximate and may be modified to minimize impacts on cultural and sensitive resources

Gateway West
Geotechnical Drilling Project
100k Map Series
Map 13 of 42
Legend
Proposed Geotechnical Borehole
Proposed Geotechnical Borehole Access Road (Overland Access)
Proposed Route
Feasible Alternative
Land Status
Bureau of Land Management
Bureau of Reclamation
Department of Energy
Indian Reservation
US Fish and Wildlife
State Lands
US Forest Service
National Park Service
Private
Map Index
14
13
12
*Borehole locations are approximate and may be modified to minimize impacts on cultural and sensitive resources
0 0.5 1
Miles
2635
04-177
04-176
04-175
04-613
04-173
04-174
04-172
04-171
04-612
04-611
04-610
04-170
04-574
03-608
03-607
03-609
03-718
03-717
03-716
03-715
03-169
Superior
South Superior
Deadman
Block
Wash
Canyon
Twelve
Tenmile
NORTH BAXTER BASIN

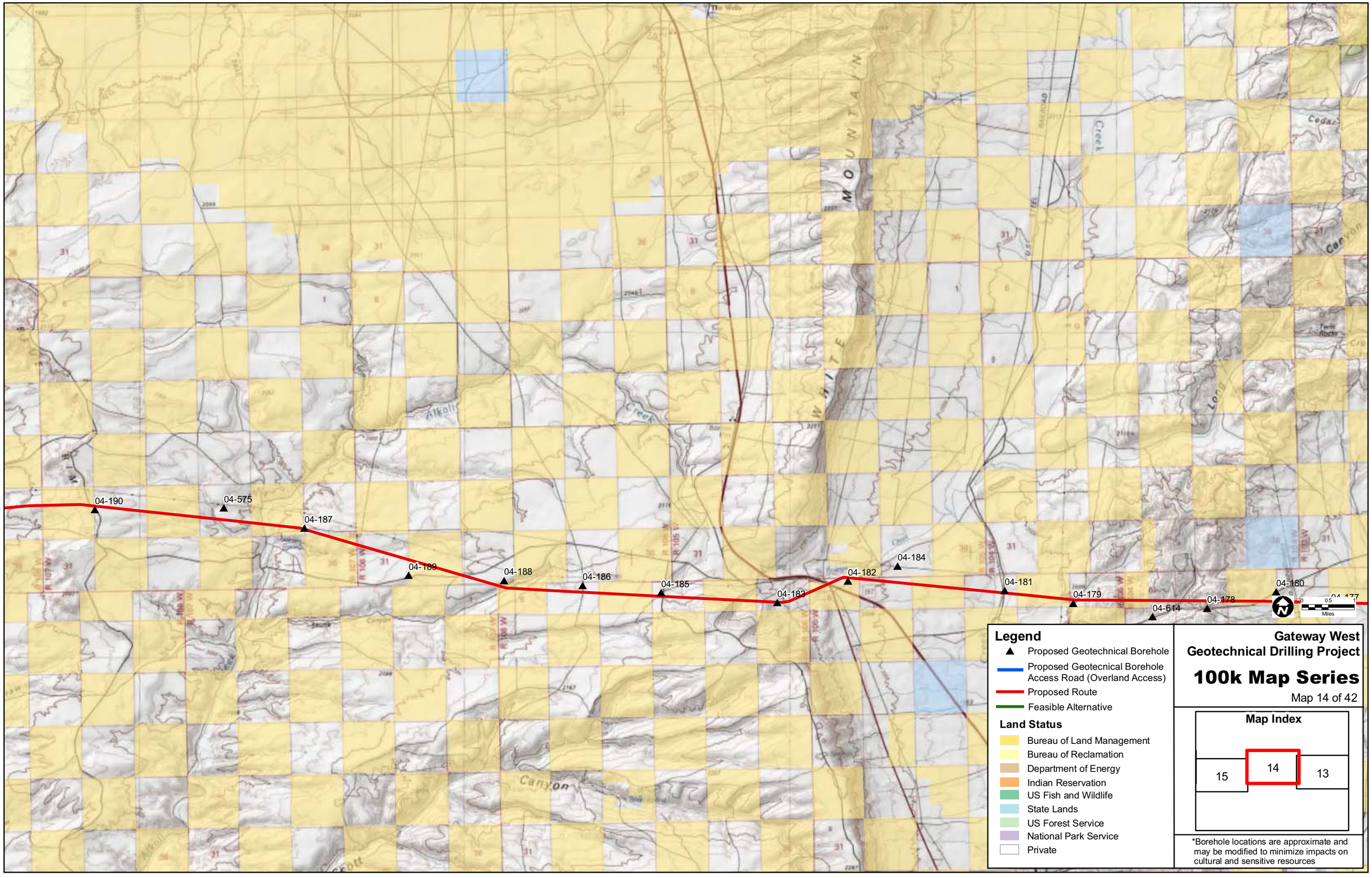

04-190
04-575
04-187
04-189
04-188
04-186
04-185
04-183
04-182
04-184
04-181
04-179
04-614
04-178
04-180
04-177
WHITE MOUNTAIN
Alkali Creek
Canyon
Cedar
Creek
Long
Twin Rocks
Miles
Legend
Proposed Geotechnical Borehole
Proposed Geotecnical Borehole Access Road (Overland Access)
Proposed Route
Feasible Alternative
Land Status
Bureau of Land Management
Bureau of Reclamation
Department of Energy
Indian Reservation
US Fish and Wildlife
State Lands
US Forest Service
National Park Service
Private
Gateway West
Geotechnical Drilling Project
100k Map Series
Map 14 of 42
Map Index
15
14
13
*Borehole locations are approximate and may be modified to minimize impacts on cultural and sensitive resources

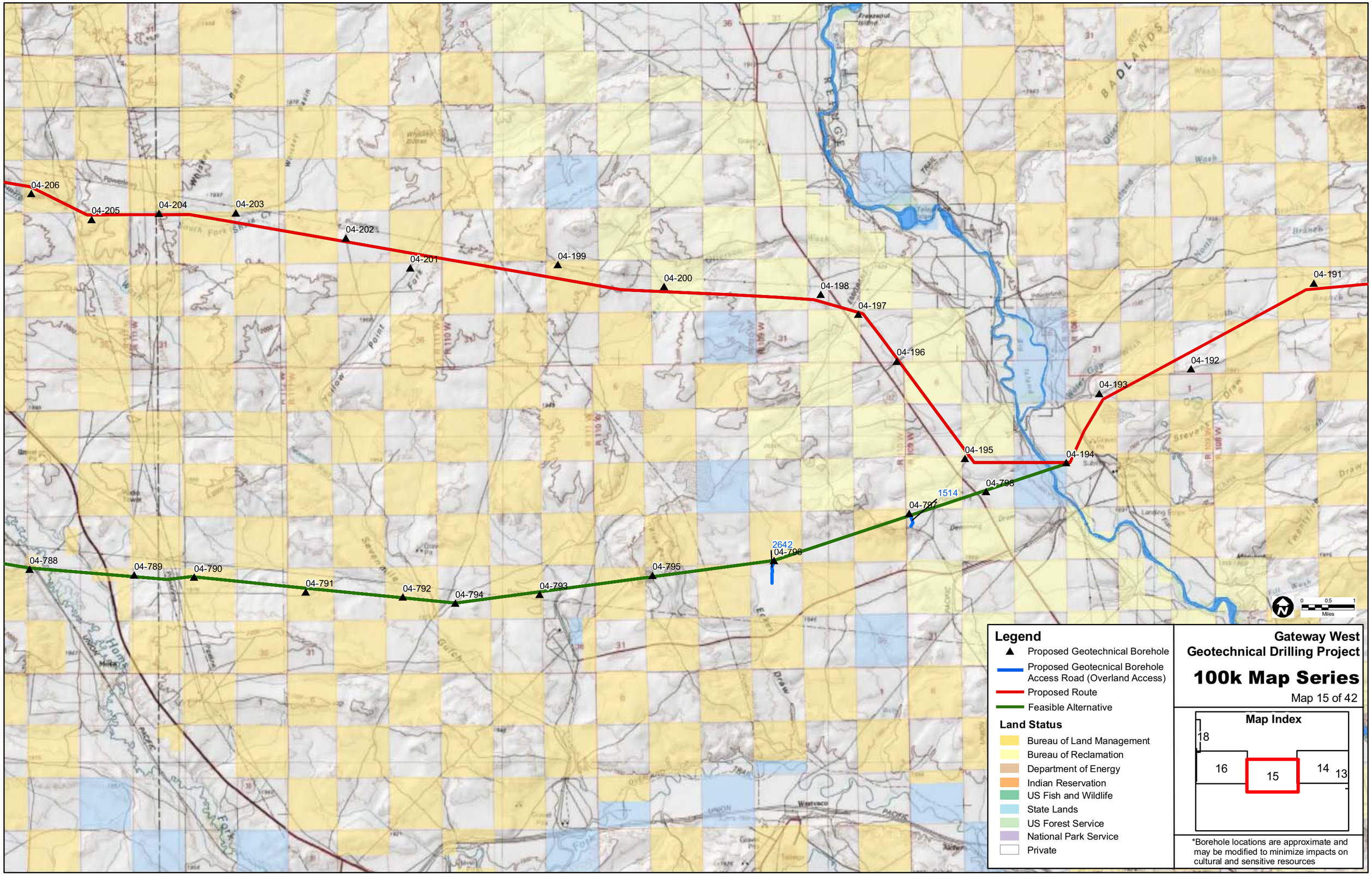
04-206
04-205
04-204
04-203
04-202
04-201
04-199
04-200
04-198
04-197
04-196
04-195
04-194
04-193
04-192
04-191
04-788
04-789
04-790
04-791
04-792
04-794
04-793
04-795
2642
04-796
1514
04-797
04-798
BADLANDS
Legend
Proposed Geotechnical Borehole
Proposed Geotecnical Borehole Access Road (Overland Access)
Proposed Route
Feasible Alternative
Land Status
Bureau of Land Management
Bureau of Reclamation
Department of Energy
Indian Reservation
US Fish and Wildlife
State Lands
US Forest Service
National Park Service
Private
Gateway West
Geotechnical Drilling Project
100k Map Series
Map 15 of 42
Map Index
18
16
15
14
13
*Borehole locations are approximate and may be modified to minimize impacts on cultural and sensitive resources
0
0.5
1
Miles

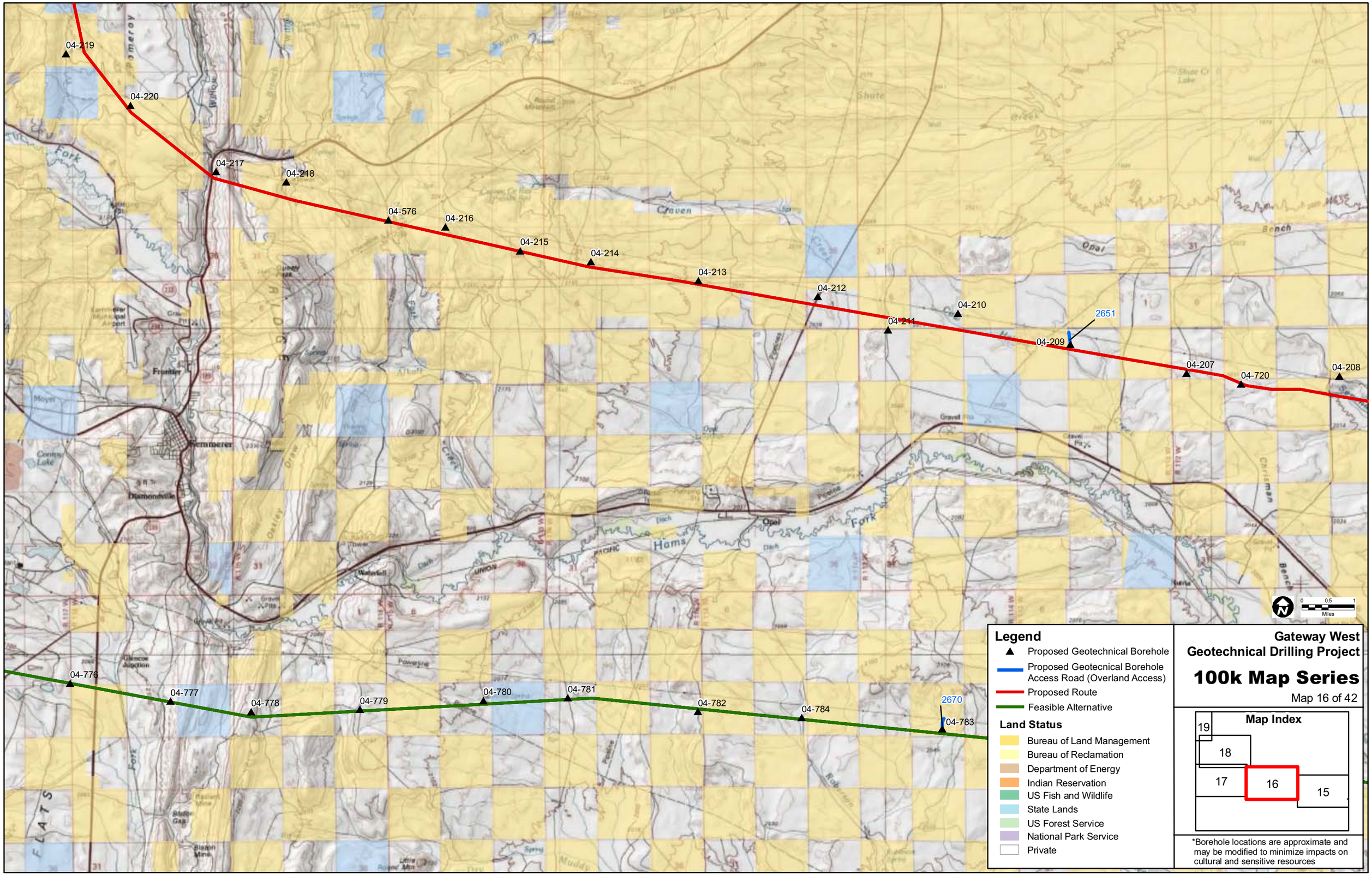
04-219
04-220
04-217
04-218
04-576
04-216
04-215
04-214
04-213
04-212
04-211
04-210
04-209
2651
04-207
04-720
04-208
04-776
04-777
04-778
04-779
04-780
04-781
04-782
04-784
2670
04-783
Kemmerer
Frontier
Diamondville
Opal
Hams
Fork
Craven
Shute
Bench
Legend
Proposed Geotechnical Borehole
Proposed Geotecnical Borehole Access Road (Overland Access)
Proposed Route
Feasible Alternative
Land Status
Bureau of Land Management
Bureau of Reclamation
Department of Energy
Indian Reservation
US Fish and Wildlife
State Lands
US Forest Service
National Park Service
Private
Gateway West
Geotechnical Drilling Project
100k Map Series
Map 16 of 42
Map Index
19
18
17
16
15
*Borehole locations are approximate and may be modified to minimize impacts on cultural and sensitive resources
0
0.5
1
Miles

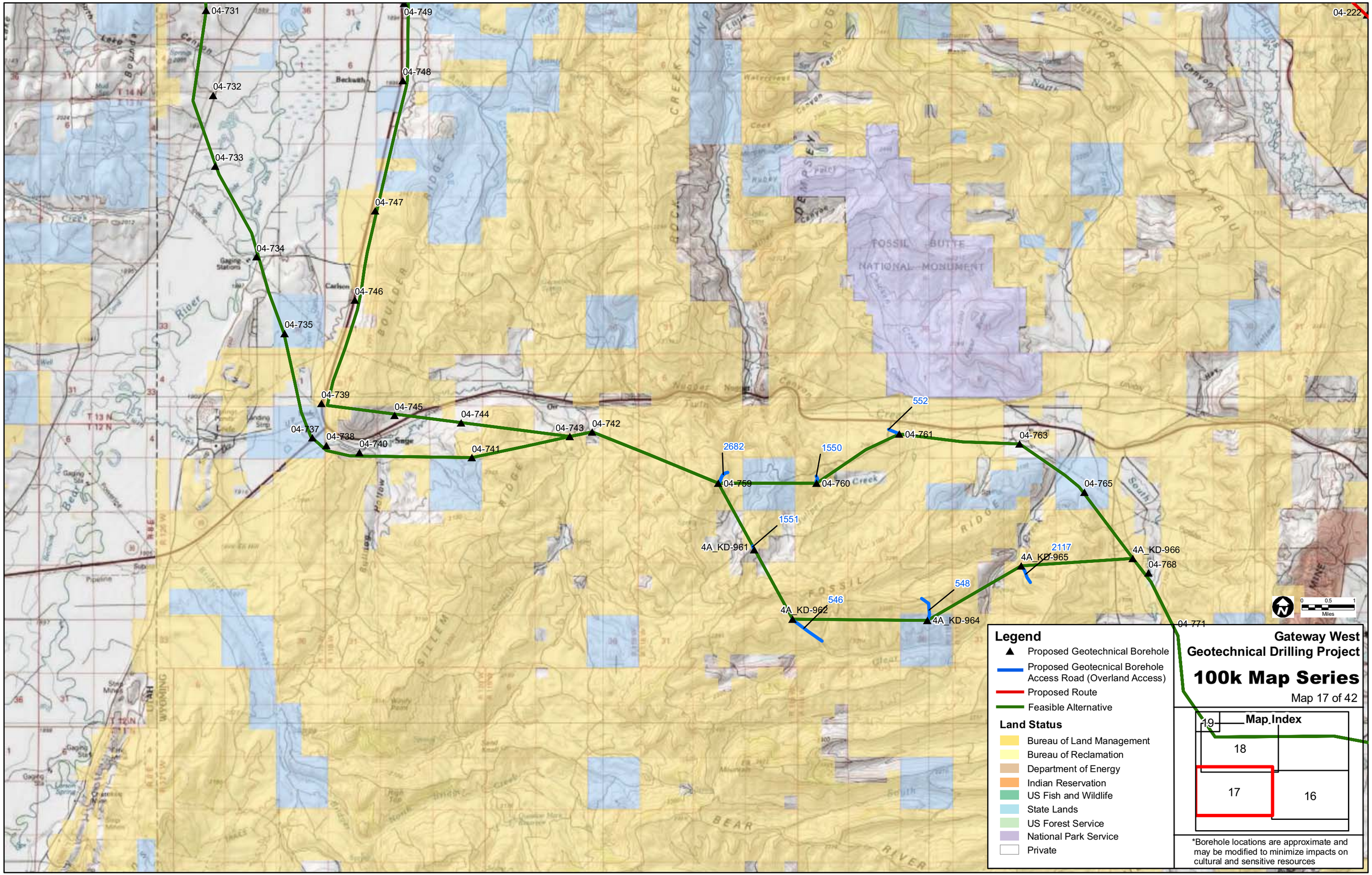
04-222
04-731
04-749
04-748
04-732
04-733
04-747
04-734
04-746
04-735
04-739
04-745
04-744
04-737
04-738
04-740
04-741
04-743
04-742
2682
1550
552
04-761
04-763
04-759
04-760
04-765
1551
4A_KD-961
2117
4A_KD-965
4A_KD-966
04-768
548
546
4A_KD-962
4A_KD-964
04-771
FOSSIL BUTTE NATIONAL MONUMENT
Legend
Proposed Geotechnical Borehole
Proposed Geotecnical Borehole Access Road (Overland Access)
Proposed Route
Feasible Alternative
Land Status
Bureau of Land Management
Bureau of Reclamation
Department of Energy
Indian Reservation
US Fish and Wildlife
State Lands
US Forest Service
National Park Service
Private
Gateway West
Geotechnical Drilling Project
100k Map Series
Map 17 of 42
Map Index
19
18
17
16
*Borehole locations are approximate and may be modified to minimize impacts on cultural and sensitive resources

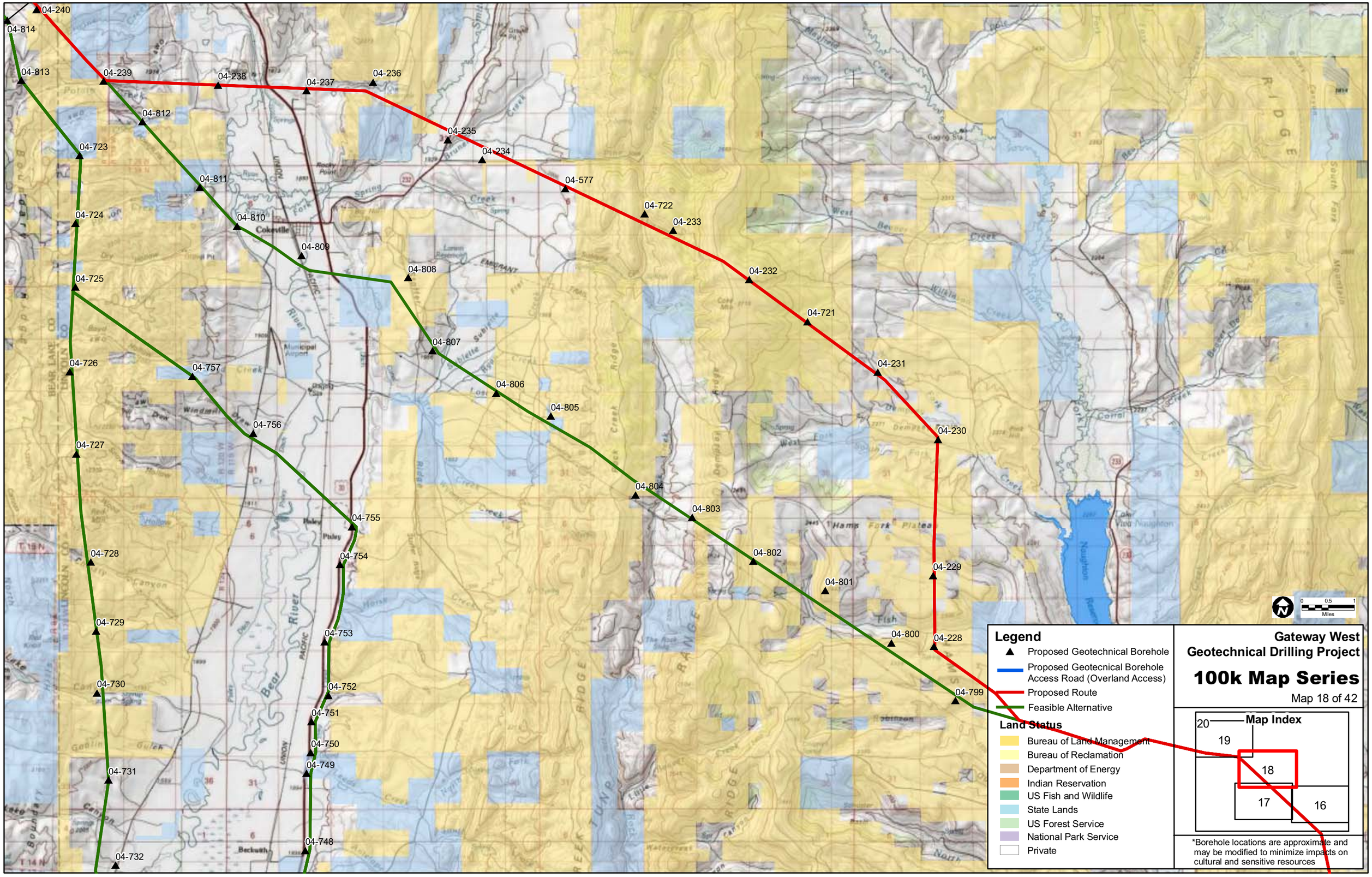

04-240
04-814
04-813
04-239
04-238
04-237
04-236
04-812
04-235
04-234
04-723
04-811
04-577
04-722
04-724
04-810
04-233
04-809
04-808
04-232
04-725
04-721
04-807
04-726
04-757
04-231
04-806
04-805
04-756
04-230
04-727
04-804
04-803
04-755
04-728
04-754
04-802
04-229
04-801
04-729
04-753
04-800
04-228
04-730
04-752
04-799
04-751
04-750
04-749
04-731
04-748
04-732
Cokeville
Legend
Proposed Geotechnical Borehole
Proposed Geotecnical Borehole Access Road (Overland Access)
Proposed Route
Feasible Alternative
Land Status
Bureau of Land Management
Bureau of Reclamation
Department of Energy
Indian Reservation
US Fish and Wildlife
State Lands
US Forest Service
National Park Service
Private
Gateway West
Geotechnical Drilling Project
100k Map Series
Map 18 of 42
Map Index
20
19
18
17
16
*Borehole locations are approximate and may be modified to minimize impacts on cultural and sensitive resources

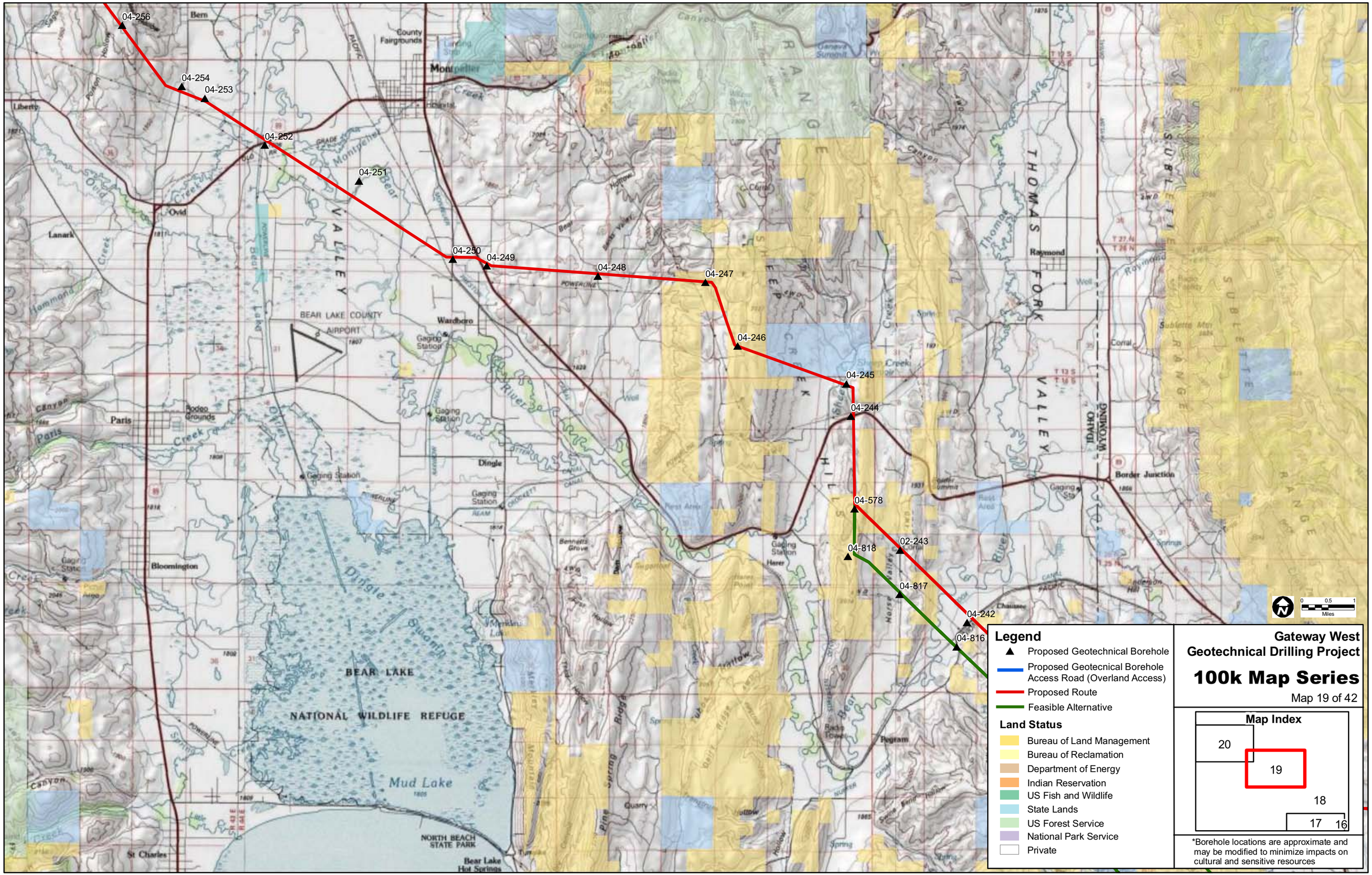
04-256
04-254
04-253
04-252
04-251
04-250
04-249
04-248
04-247
04-246
04-245
04-244
04-578
04-818
02-243
04-817
04-242
04-816
Bern
County Fairgrounds
Montpelier
Liberty
Ovid
Lanark
Paris
Bloomington
St Charles
Wardboro
Dingle
Raymond
Border Junction
Pegram
BEAR LAKE COUNTY AIRPORT
Rodeo Grounds
Gaging Station
BEAR LAKE NATIONAL WILDLIFE REFUGE
Dingle Swamp
Mud Lake
NORTH BEACH STATE PARK
Bear Lake Hot Springs
THOMAS FORK VALLEY
BEAR RIVER VALLEY
IDAHO
WYOMING
Legend
Proposed Geotechnical Borehole
Proposed Geotecnical Borehole Access Road (Overland Access)
Proposed Route
Feasible Alternative
Land Status
Bureau of Land Management
Bureau of Reclamation
Department of Energy
Indian Reservation
US Fish and Wildlife
State Lands
US Forest Service
National Park Service
Private
Gateway West
Geotechnical Drilling Project
100k Map Series
Map 19 of 42
Map Index
20
19
18
17
16
*Borehole locations are approximate and may be modified to minimize impacts on cultural and sensitive resources
0
0.5
1
Miles

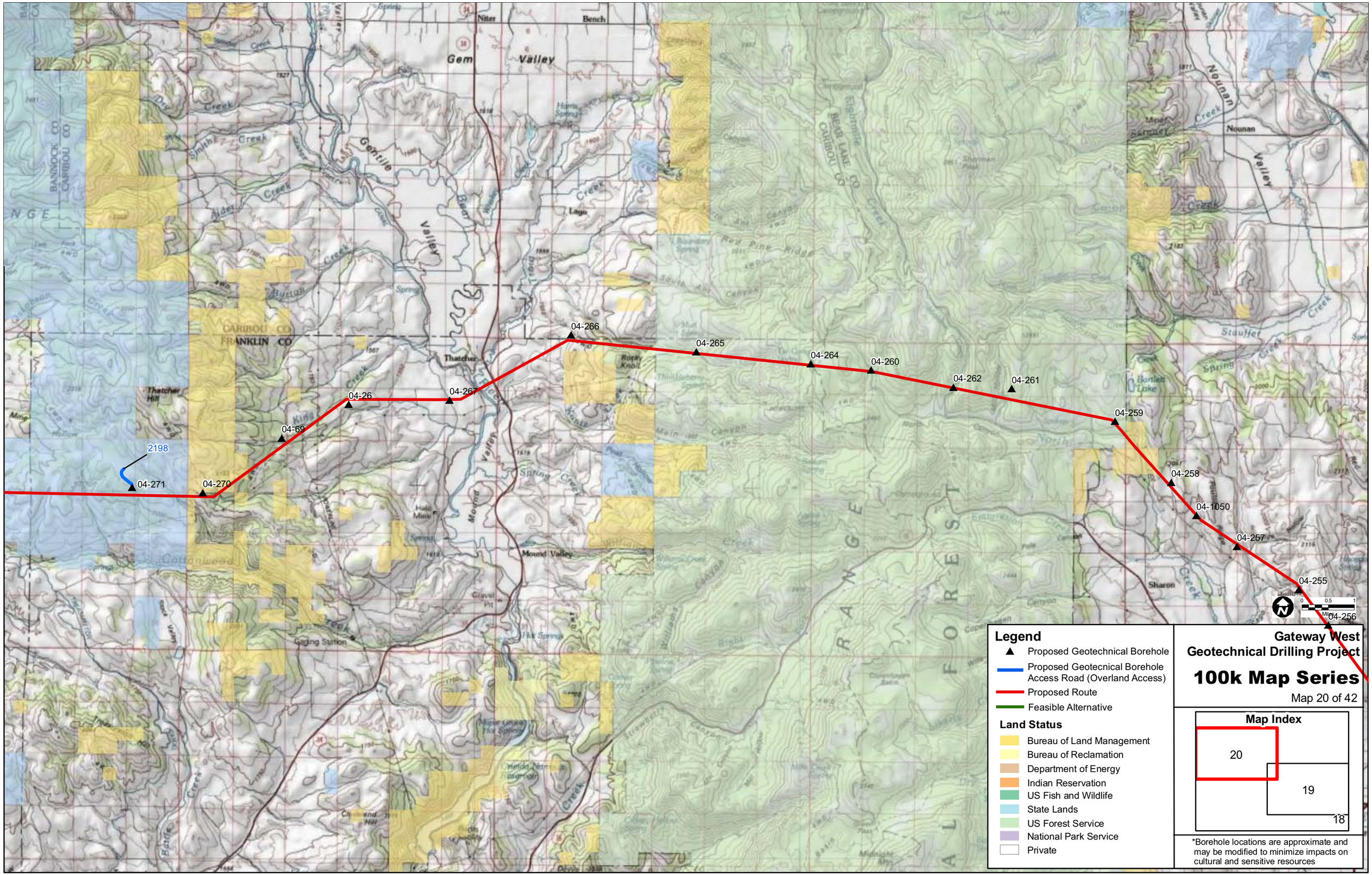
04-266
04-265
04-264
04-260
04-262
04-261
04-259
04-258
04-1050
04-257
04-255
04-256
04-267
04-26
04-69
04-270
04-271
2198
Legend
Proposed Geotechnical Borehole
Proposed Geotecnical Borehole Access Road (Overland Access)
Proposed Route
Feasible Alternative
Land Status
Bureau of Land Management
Bureau of Reclamation
Department of Energy
Indian Reservation
US Fish and Wildlife
State Lands
US Forest Service
National Park Service
Private
Gateway West
Geotechnical Drilling Project
100k Map Series
Map 20 of 42
Map Index
20
19
18
*Borehole locations are approximate and may be modified to minimize impacts on cultural and sensitive resources

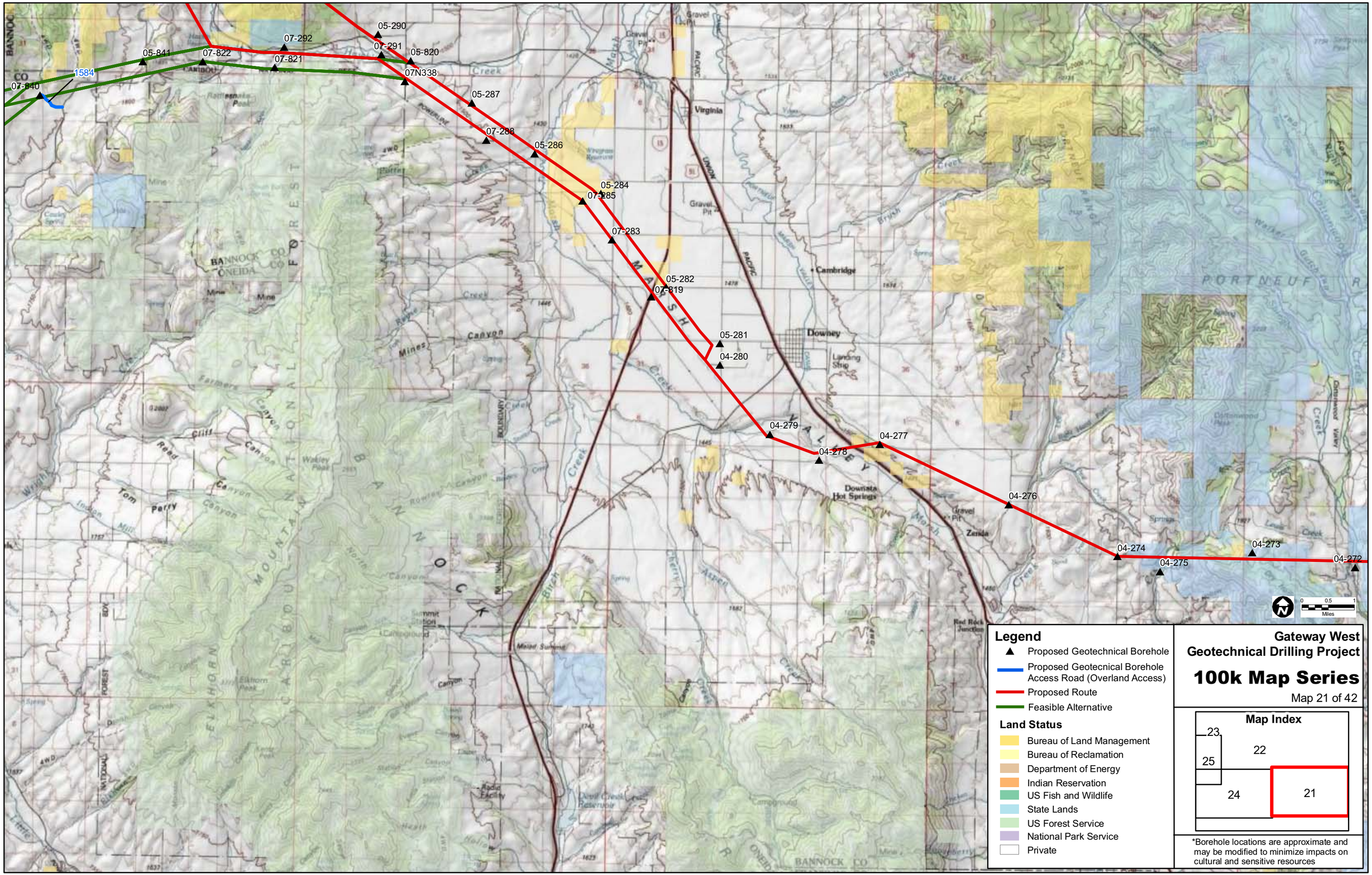

05-290
07-292
07-291
05-820
05-841
07-822
07-821
1584
07-840
07N338
05-287
07-288
05-286
05-284
07-285
07-283
05-282
07-819
05-281
04-280
04-279
04-278
04-277
04-276
04-274
04-275
04-273
04-272
Virginia
Cambridge
Downey
Downata Hot Springs
Zenda
Red Rock Junction
Gravel Pit
Miles
Legend
Proposed Geotechnical Borehole
Proposed Geotecnical Borehole Access Road (Overland Access)
Proposed Route
Feasible Alternative
Land Status
Bureau of Land Management
Bureau of Reclamation
Department of Energy
Indian Reservation
US Fish and Wildlife
State Lands
US Forest Service
National Park Service
Private
Gateway West
Geotechnical Drilling Project
100k Map Series
Map 21 of 42
Map Index
23
22
25
24
21
*Borehole locations are approximate and may be modified to minimize impacts on cultural and sensitive resources

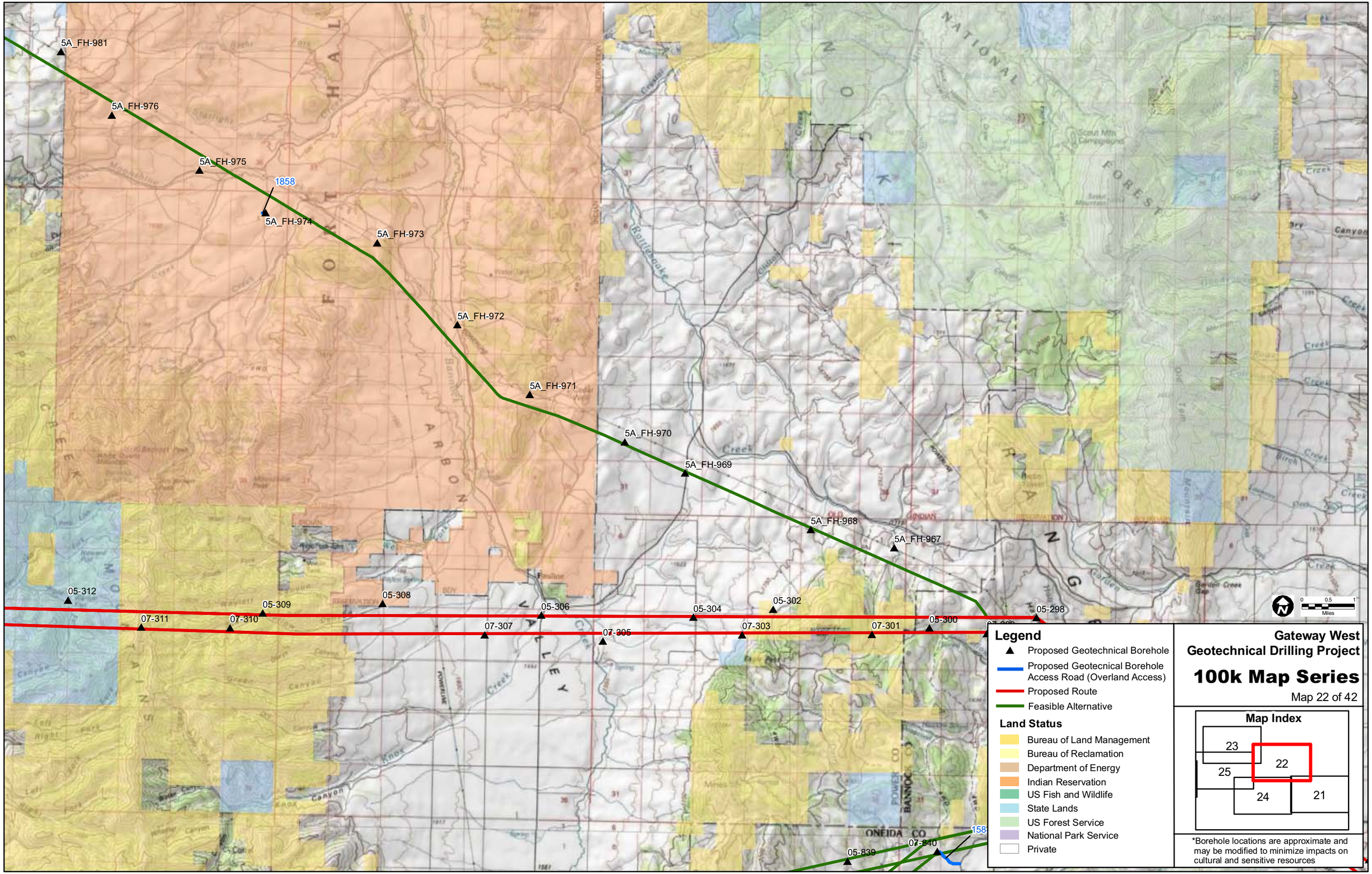
5A_FH-981
5A_FH-976
5A_FH-975
1858
5A_FH-974
5A_FH-973
5A_FH-972
5A_FH-971
5A_FH-970
5A_FH-969
5A_FH-968
5A_FH-967
05-312
05-309
05-308
05-306
05-304
05-302
05-300
05-298
07-311
07-310
07-307
07-305
07-303
07-301
05-839
07-840
Legend
Proposed Geotechnical Borehole
Proposed Geotecnical Borehole Access Road (Overland Access)
Proposed Route
Feasible Alternative
Land Status
Bureau of Land Management
Bureau of Reclamation
Department of Energy
Indian Reservation
US Fish and Wildlife
State Lands
US Forest Service
National Park Service
Private
Gateway West
Geotechnical Drilling Project
100k Map Series
Map 22 of 42
Map Index
23
22
25
24
21
*Borehole locations are approximate and may be modified to minimize impacts on cultural and sensitive resources
0 0.5 1
Miles

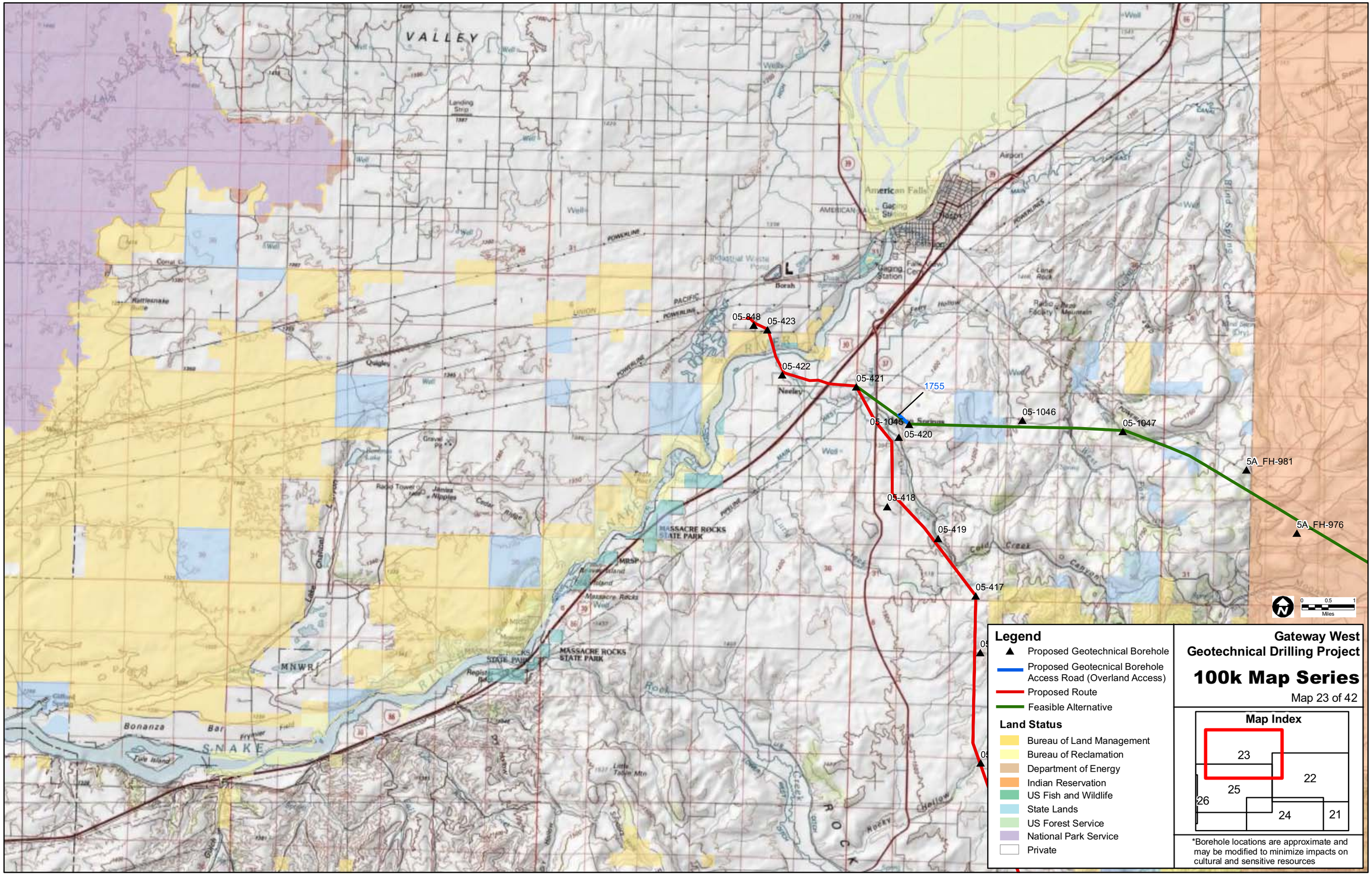
05-848
05-423
05-422
05-421
1755
05-1045
05-420
05-1046
05-1047
5A_FH-981
5A_FH-976
05-418
05-419
05-417
Legend
Proposed Geotechnical Borehole
Proposed Geotecnical Borehole Access Road (Overland Access)
Proposed Route
Feasible Alternative
Land Status
Bureau of Land Management
Bureau of Reclamation
Department of Energy
Indian Reservation
US Fish and Wildlife
State Lands
US Forest Service
National Park Service
Private
Gateway West
Geotechnical Drilling Project
100k Map Series
Map 23 of 42
Map Index
23
22
25
26
24
21
*Borehole locations are approximate and may be modified to minimize impacts on cultural and sensitive resources
Miles

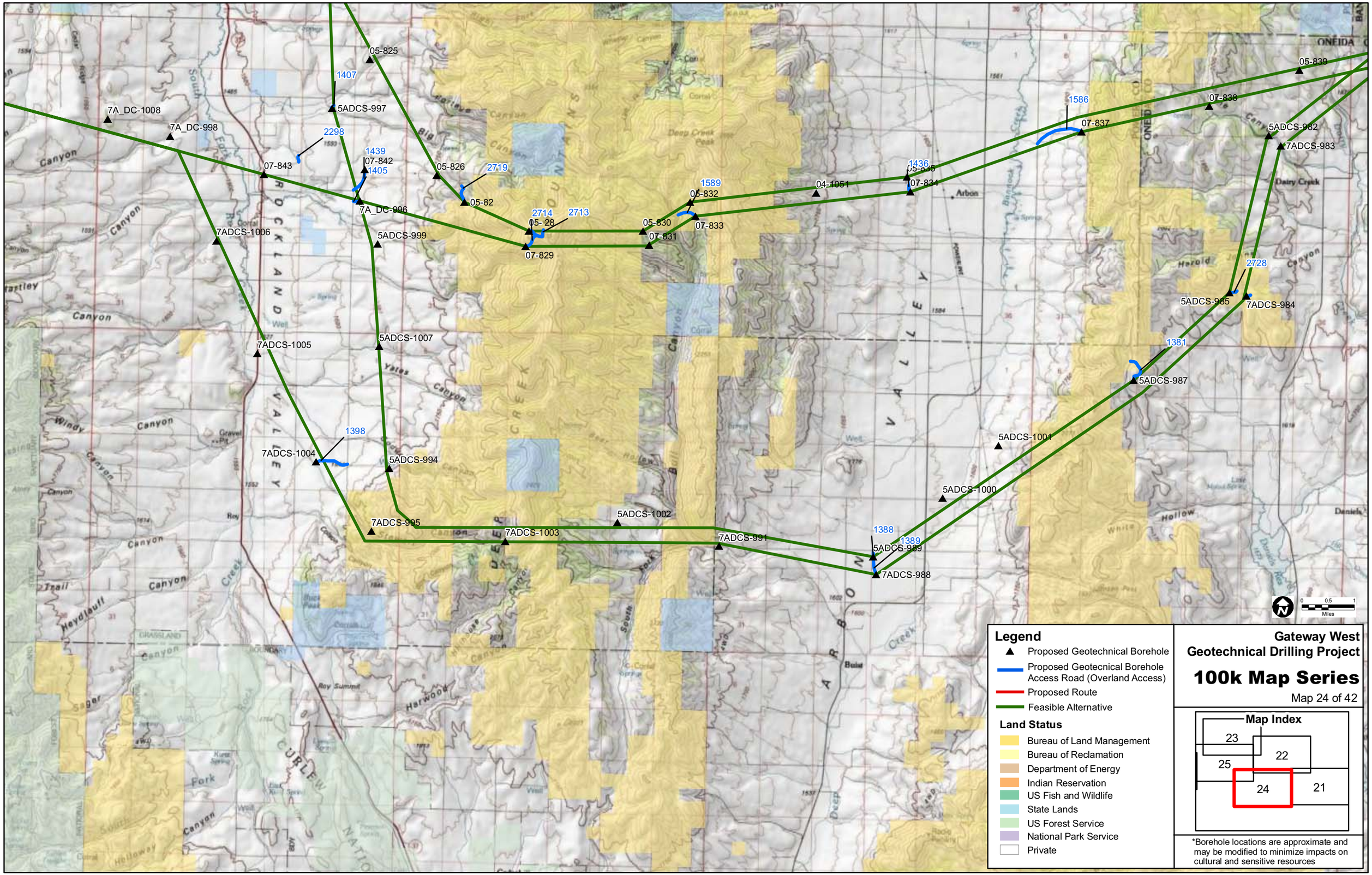

Legend

- Proposed Geotechnical Borehole
- Proposed Geotecnical Borehole Access Road (Overland Access)
- Proposed Route
- Feasible Alternative

Land Status

- Bureau of Land Management
- Bureau of Reclamation
- Department of Energy
- Indian Reservation
- US Fish and Wildlife
- State Lands
- US Forest Service
- National Park Service
- Private

Gateway West
Geotechnical Drilling Project

100k Map Series

Map 24 of 42

Map Index

23 | 22 | 25 | 24 | 21

*Borehole locations are approximate and may be modified to minimize impacts on cultural and sensitive resources

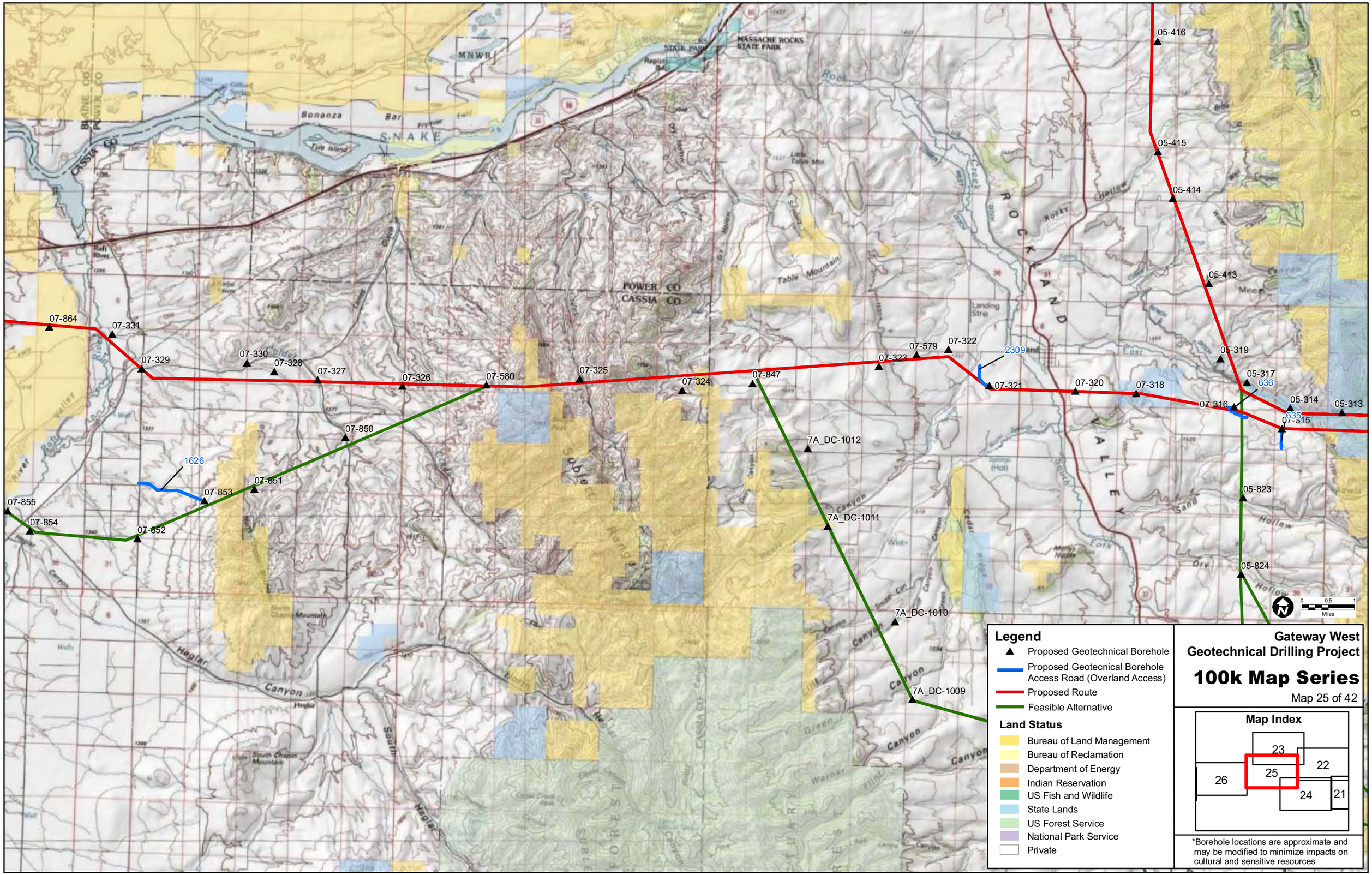

Legend
Proposed Geotechnical Borehole
Proposed Geotecnical Borehole Access Road (Overland Access)
Proposed Route
Feasible Alternative
Land Status
Bureau of Land Management
Bureau of Reclamation
Department of Energy
Indian Reservation
US Fish and Wildlife
State Lands
US Forest Service
National Park Service
Private
Gateway West
Geotechnical Drilling Project
100k Map Series
Map 25 of 42
Map Index
23
22
25
26
24
21
*Borehole locations are approximate and may be modified to minimize impacts on cultural and sensitive resources
07-864
07-331
07-329
07-330
07-328
07-327
07-326
07-580
07-325
07-324
07-847
07-323
07-579
07-322
2309
07-321
07-320
07-318
07-316
07-315
05-416
05-415
05-414
05-413
05-319
05-317
636
05-314
635
05-313
07-850
1626
07-851
07-853
07-855
07-854
07-852
7A_DC-1012
7A_DC-1011
7A_DC-1010
7A_DC-1009
05-823
05-824
MASSACRE ROCKS STATE PARK
SNAKE
POWER CO
CASSIA CO
ROCKLAND VALLEY
Table Mountain
Bonanza Bar
Heglar Canyon

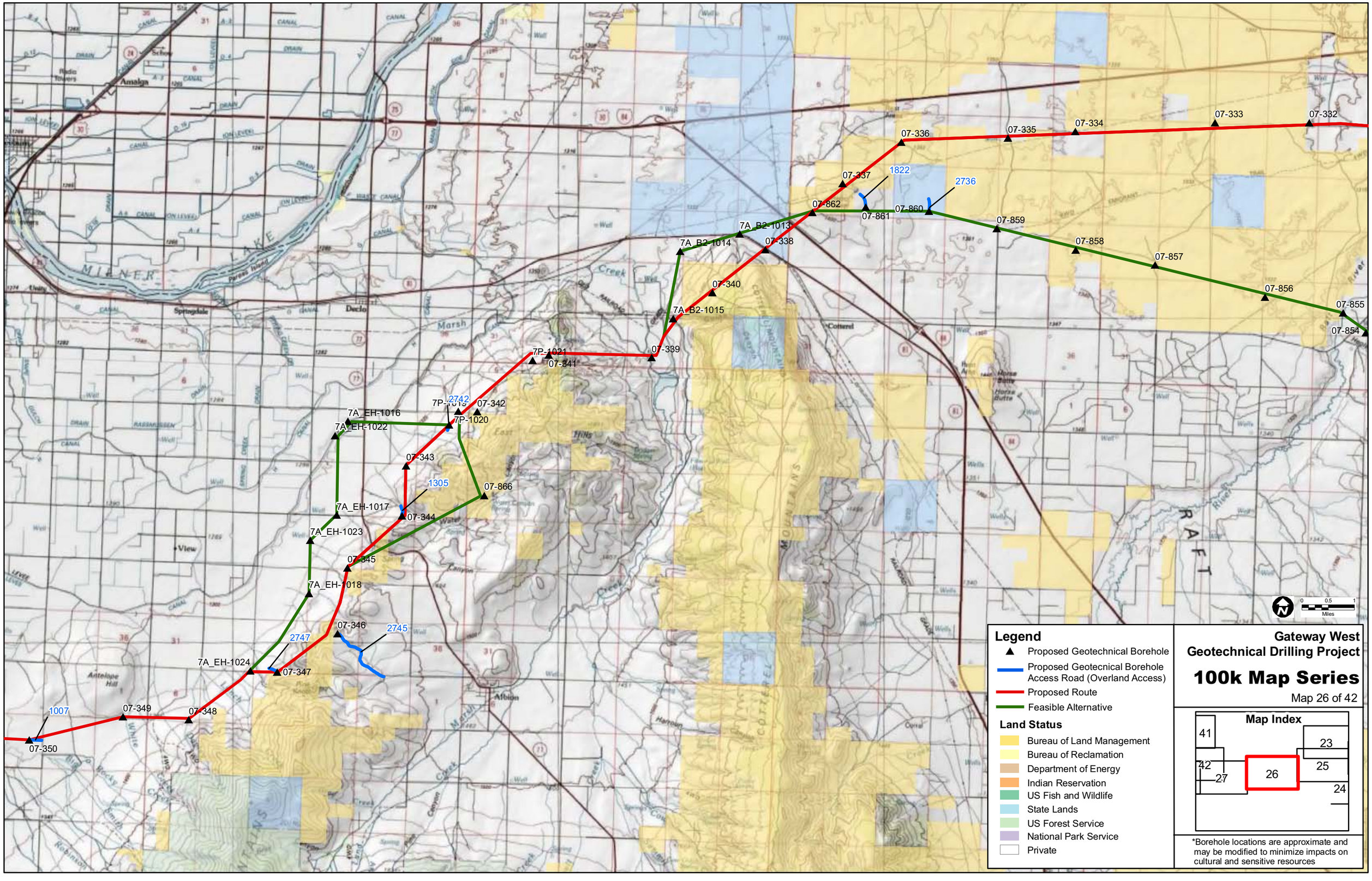
07-332
07-333
07-334
07-335
07-336
07-337
1822
2736
07-862
07-861
07-860
07-859
07-858
07-857
07-856
07-855
07-854
7A_B2-1013
7A_B2-1014
07-338
07-340
7A_B2-1015
07-339
7P-1021
07-341
7P-1019
2742
07-342
7P-1020
7A_EH-1016
7A_EH-1022
07-343
1305
07-866
07-344
7A_EH-1017
7A_EH-1023
07-345
7A_EH-1018
07-346
2745
2747
7A_EH-1024
07-347
07-348
07-349
1007
07-350
Legend
Proposed Geotechnical Borehole
Proposed Geotecnical Borehole Access Road (Overland Access)
Proposed Route
Feasible Alternative
Land Status
Bureau of Land Management
Bureau of Reclamation
Department of Energy
Indian Reservation
US Fish and Wildlife
State Lands
US Forest Service
National Park Service
Private
Gateway West
Geotechnical Drilling Project
100k Map Series
Map 26 of 42
Map Index
41
23
42
27
26
25
24
*Borehole locations are approximate and may be modified to minimize impacts on cultural and sensitive resources
0
0.5
1
Miles

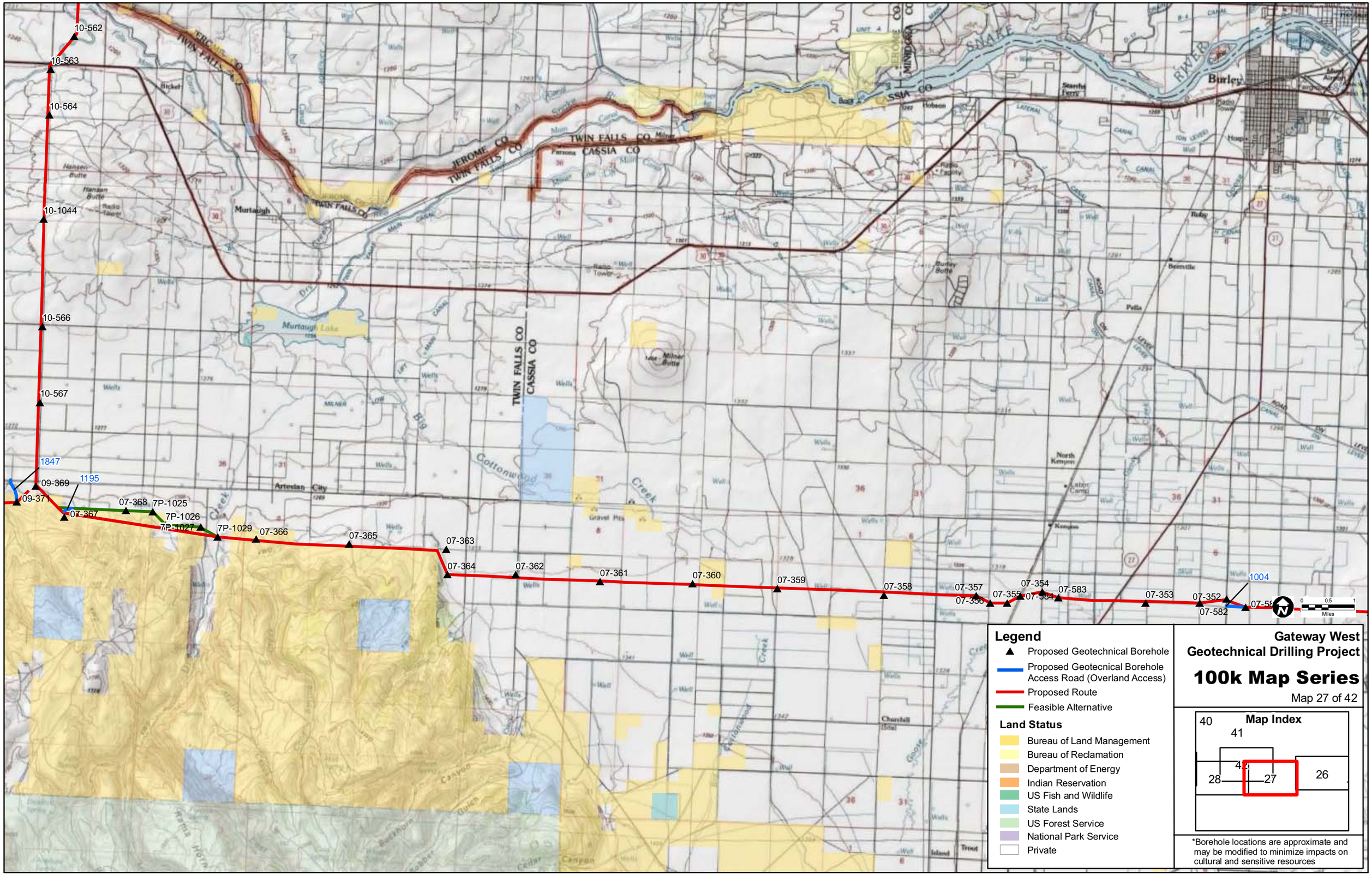

10-562
10-563
10-564
10-1044
10-566
10-567
1847
09-369
1195
09-371
07-367
07-368
7P-1025
7P-1026
7P-1027
7P-1029
07-366
07-365
07-363
07-364
07-362
07-361
07-360
07-359
07-358
07-357
07-356
07-355
07-354
07-584
07-583
07-353
07-352
07-582
1004
Legend
Proposed Geotechnical Borehole
Proposed Geotecnical Borehole Access Road (Overland Access)
Proposed Route
Feasible Alternative
Land Status
Bureau of Land Management
Bureau of Reclamation
Department of Energy
Indian Reservation
US Fish and Wildlife
State Lands
US Forest Service
National Park Service
Private
Gateway West
Geotechnical Drilling Project
100k Map Series
Map 27 of 42
Map Index
40
41
42
28
27
26
*Borehole locations are approximate and may be modified to minimize impacts on cultural and sensitive resources

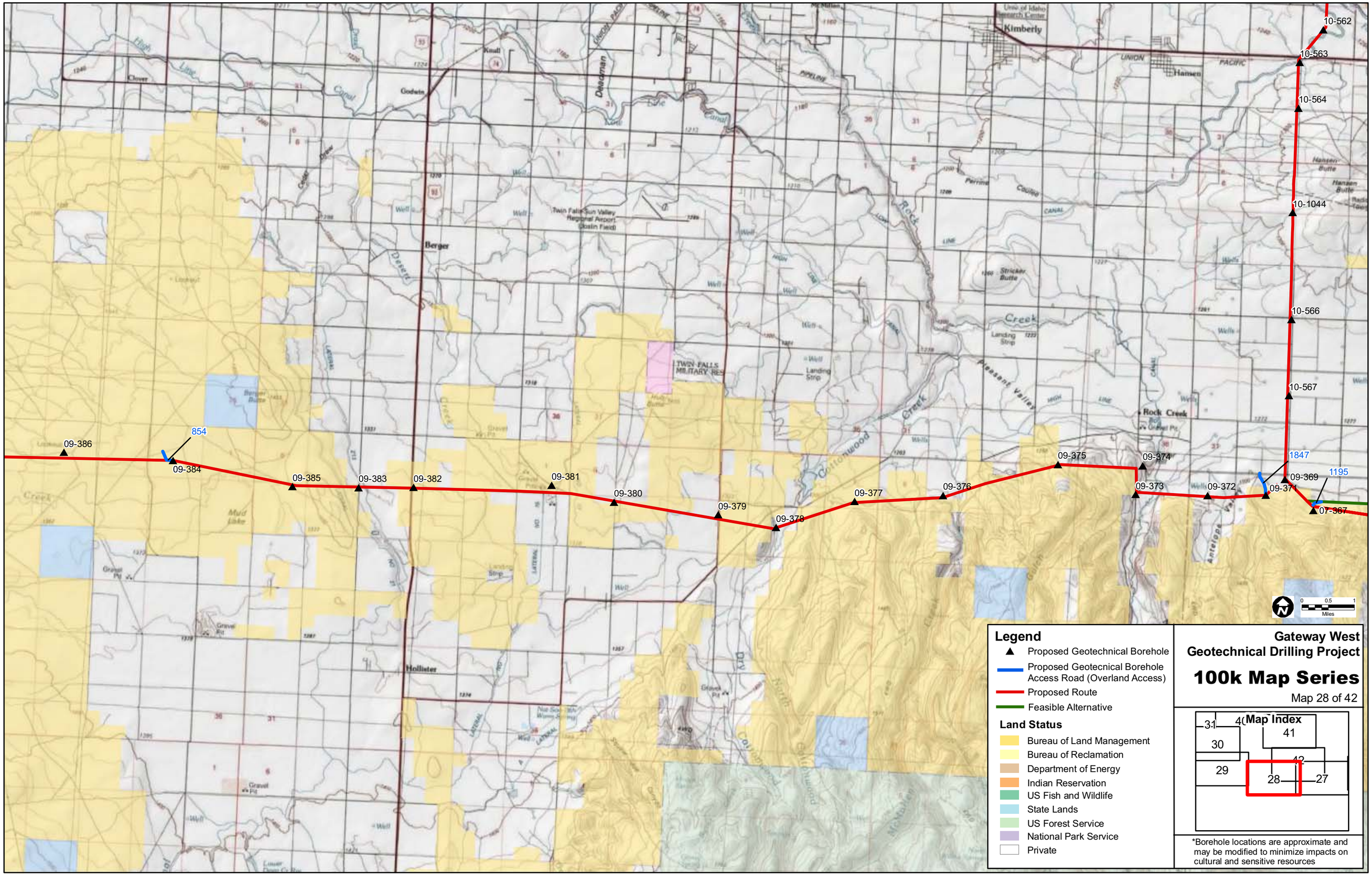

10-562
10-563
10-564
10-1044
10-566
10-567
1847
1195
09-386
854
09-384
09-385
09-383
09-382
09-381
09-380
09-379
09-378
09-377
09-376
09-375
09-374
09-373
09-372
09-371
09-369
07-367
Kimberly
Hansen
Berger
Hollister
Rock Creek
Twin Falls Sun Valley Regional Airport (Joslin Field)
TWIN FALLS MILITARY RES
Legend
Proposed Geotechnical Borehole
Proposed Geotecnical Borehole Access Road (Overland Access)
Proposed Route
Feasible Alternative
Land Status
Bureau of Land Management
Bureau of Reclamation
Department of Energy
Indian Reservation
US Fish and Wildlife
State Lands
US Forest Service
National Park Service
Private
Gateway West
Geotechnical Drilling Project
100k Map Series
Map 28 of 42
Map Index
31
40
41
30
42
29
28
27
*Borehole locations are approximate and may be modified to minimize impacts on cultural and sensitive resources

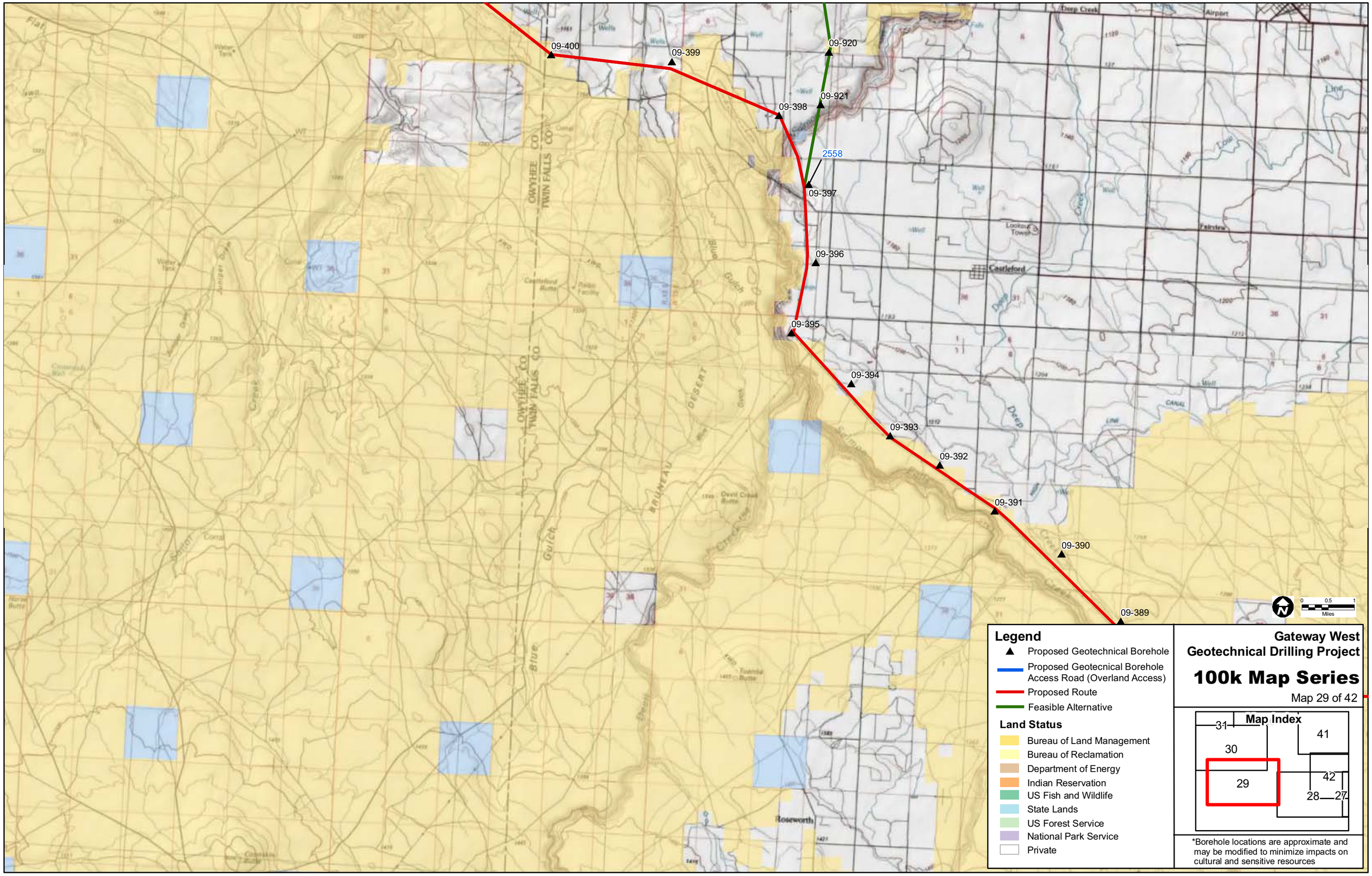

09-400
09-399
09-920
09-921
09-398
2558
09-397
09-396
09-395
09-394
09-393
09-392
09-391
09-390
09-389
Castleford
Roseworth
OWYHEE CO
TWIN FALLS CO
Legend
Proposed Geotechnical Borehole
Proposed Geotecnical Borehole Access Road (Overland Access)
Proposed Route
Feasible Alternative
Land Status
Bureau of Land Management
Bureau of Reclamation
Department of Energy
Indian Reservation
US Fish and Wildlife
State Lands
US Forest Service
National Park Service
Private
Gateway West
Geotechnical Drilling Project
100k Map Series
Map 29 of 42
Map Index
31
41
30
29
42
28
27
*Borehole locations are approximate and may be modified to minimize impacts on cultural and sensitive resources

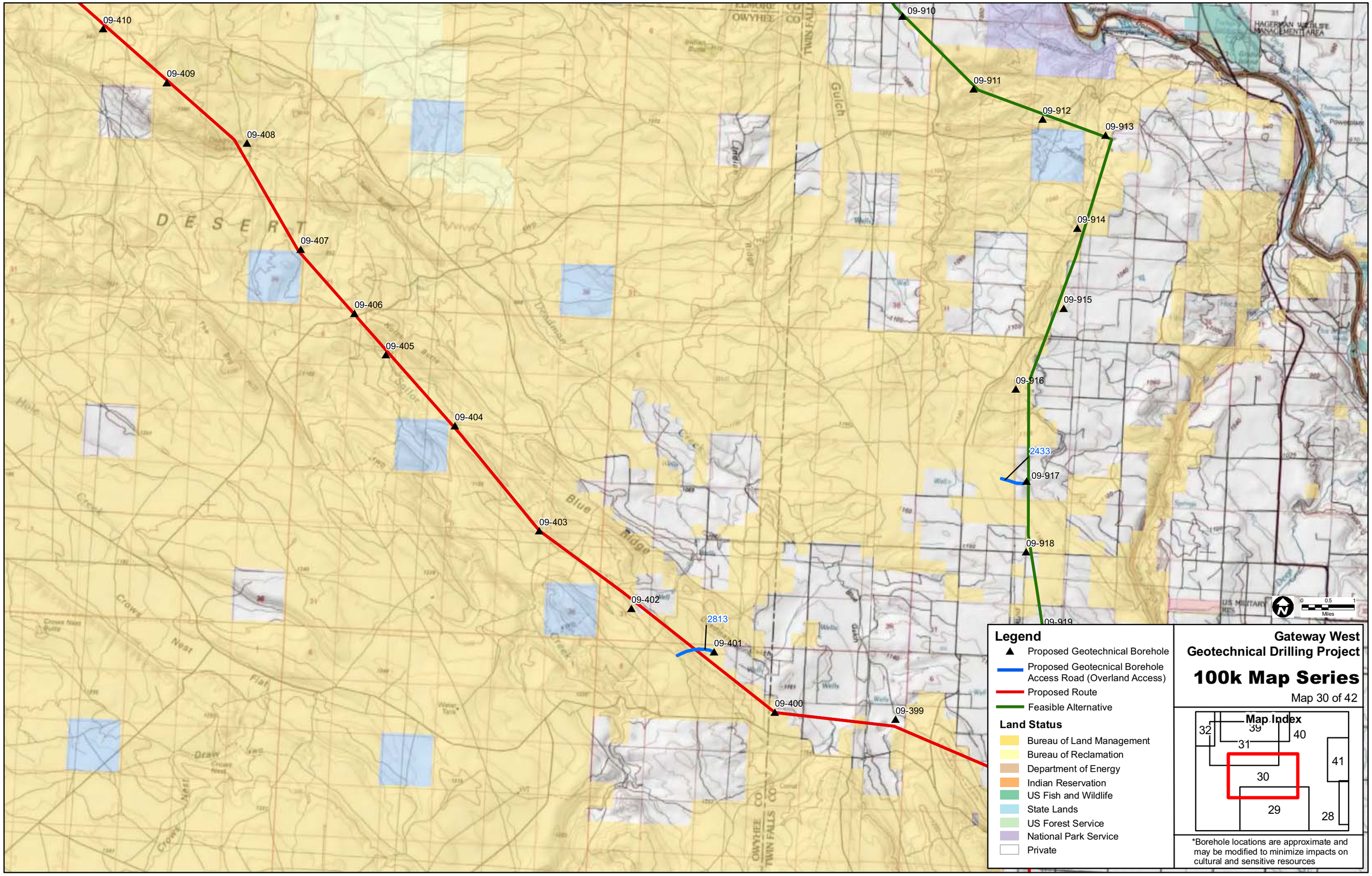

09-410
09-409
09-408
09-407
09-406
09-405
09-404
09-403
09-402
09-401
09-400
09-399
09-910
09-911
09-912
09-913
09-914
09-915
09-916
09-917
09-918
09-919
2433
2813
DESERT
Blue Ridge
Gulch
Legend
Proposed Geotechnical Borehole
Proposed Geotecnical Borehole Access Road (Overland Access)
Proposed Route
Feasible Alternative
Land Status
Bureau of Land Management
Bureau of Reclamation
Department of Energy
Indian Reservation
US Fish and Wildlife
State Lands
US Forest Service
National Park Service
Private
Gateway West
Geotechnical Drilling Project
100k Map Series
Map 30 of 42
Map Index
32
39
40
31
41
30
29
28
*Borehole locations are approximate and may be modified to minimize impacts on cultural and sensitive resources

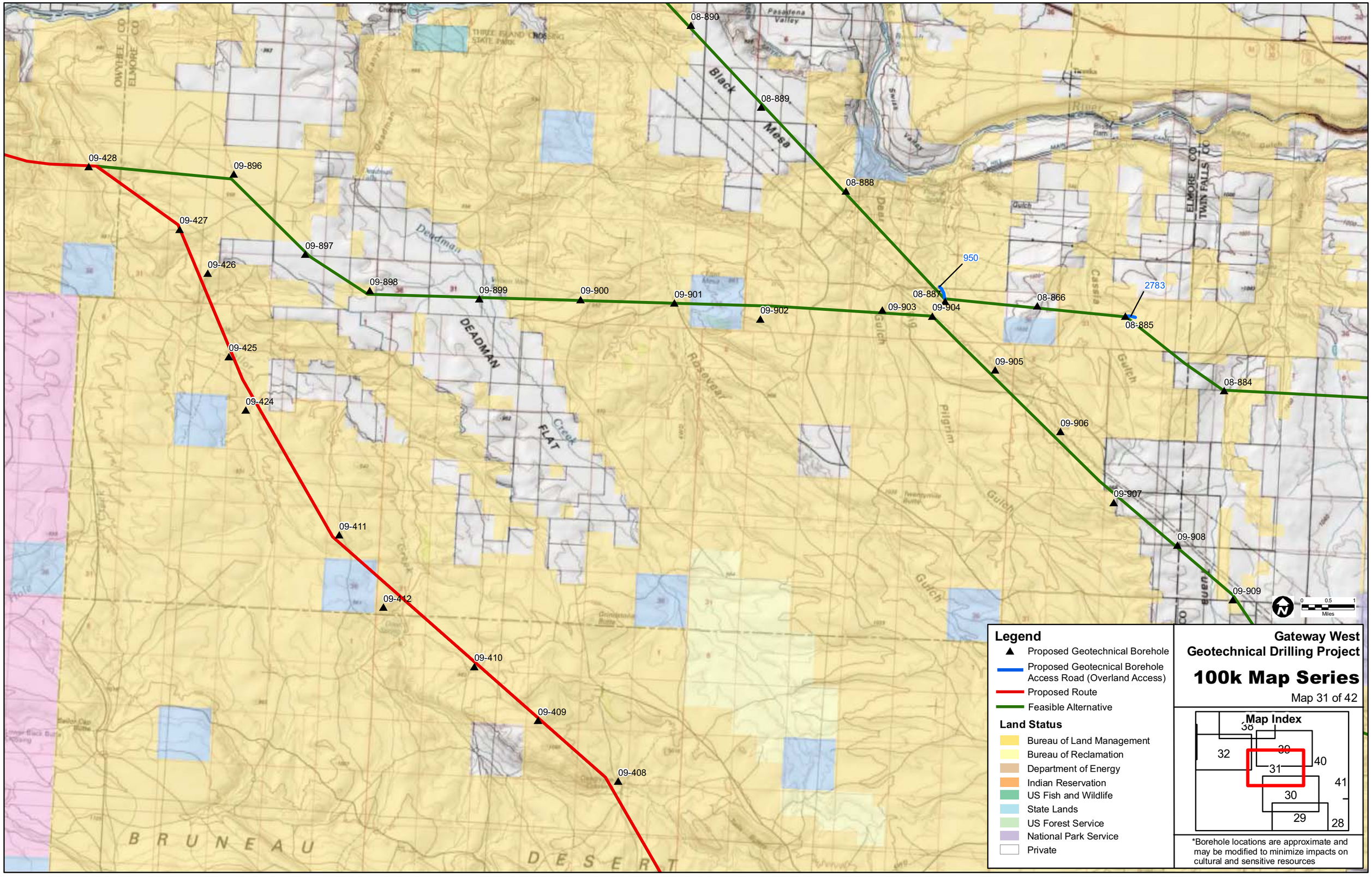

08-890
08-889
08-888
08-887
08-866
08-885
08-884
09-428
09-896
09-427
09-897
09-426
09-898
09-899
09-900
09-901
09-902
09-903
09-904
09-905
09-906
09-907
09-908
09-909
09-425
09-424
09-411
09-412
09-410
09-409
09-408
950
2783
Black Mesa
DEADMAN FLAT
Deadman
Rosevear
Pilgrim Gulch
Cassia Gulch
Tuana Gulch
Swiss Valley
Pasadena Valley
THREE ISLAND CROSSING STATE PARK
OWYHEE CO
ELMORE CO
TWIN FALLS CO
BRUNEAU DESERT
Legend
Proposed Geotechnical Borehole
Proposed Geotecnical Borehole Access Road (Overland Access)
Proposed Route
Feasible Alternative
Land Status
Bureau of Land Management
Bureau of Reclamation
Department of Energy
Indian Reservation
US Fish and Wildlife
State Lands
US Forest Service
National Park Service
Private
Gateway West
Geotechnical Drilling Project
100k Map Series
Map 31 of 42
Map Index
38
32
39
40
31
41
30
29
28
*Borehole locations are approximate and may be modified to minimize impacts on cultural and sensitive resources
0 0.5 1
Miles

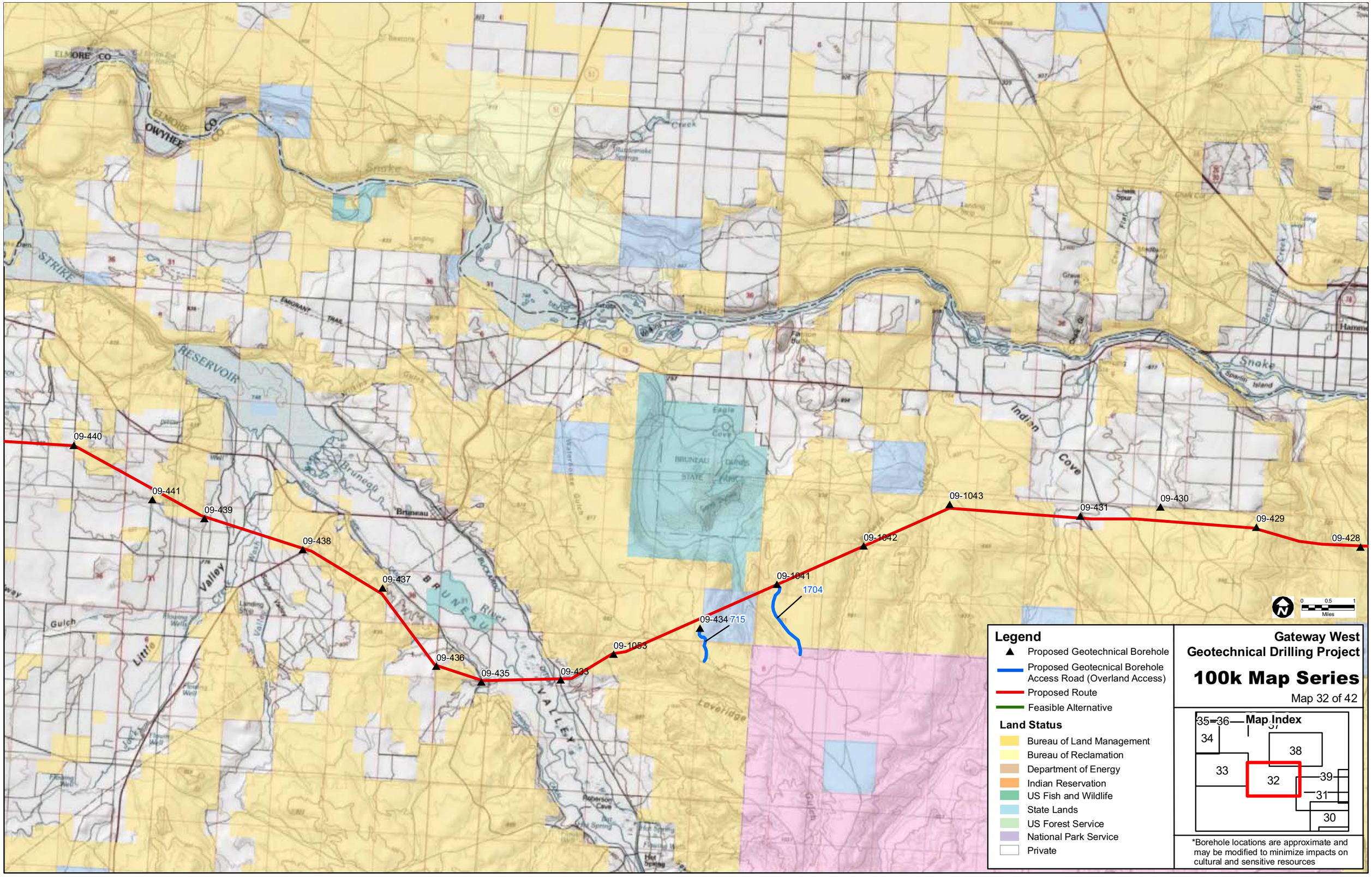

09-440
09-441
09-439
09-438
09-437
09-436
09-435
09-433
09-1053
09-434
715
09-1041
1704
09-1042
09-1043
09-431
09-430
09-429
09-428
Legend
Proposed Geotechnical Borehole
Proposed Geotecnical Borehole Access Road (Overland Access)
Proposed Route
Feasible Alternative
Land Status
Bureau of Land Management
Bureau of Reclamation
Department of Energy
Indian Reservation
US Fish and Wildlife
State Lands
US Forest Service
National Park Service
Private
Gateway West
Geotechnical Drilling Project
100k Map Series
Map 32 of 42
Map Index
35
36
34
37
38
33
32
39
31
30
*Borehole locations are approximate and may be modified to minimize impacts on cultural and sensitive resources
0
0.5
1
Miles

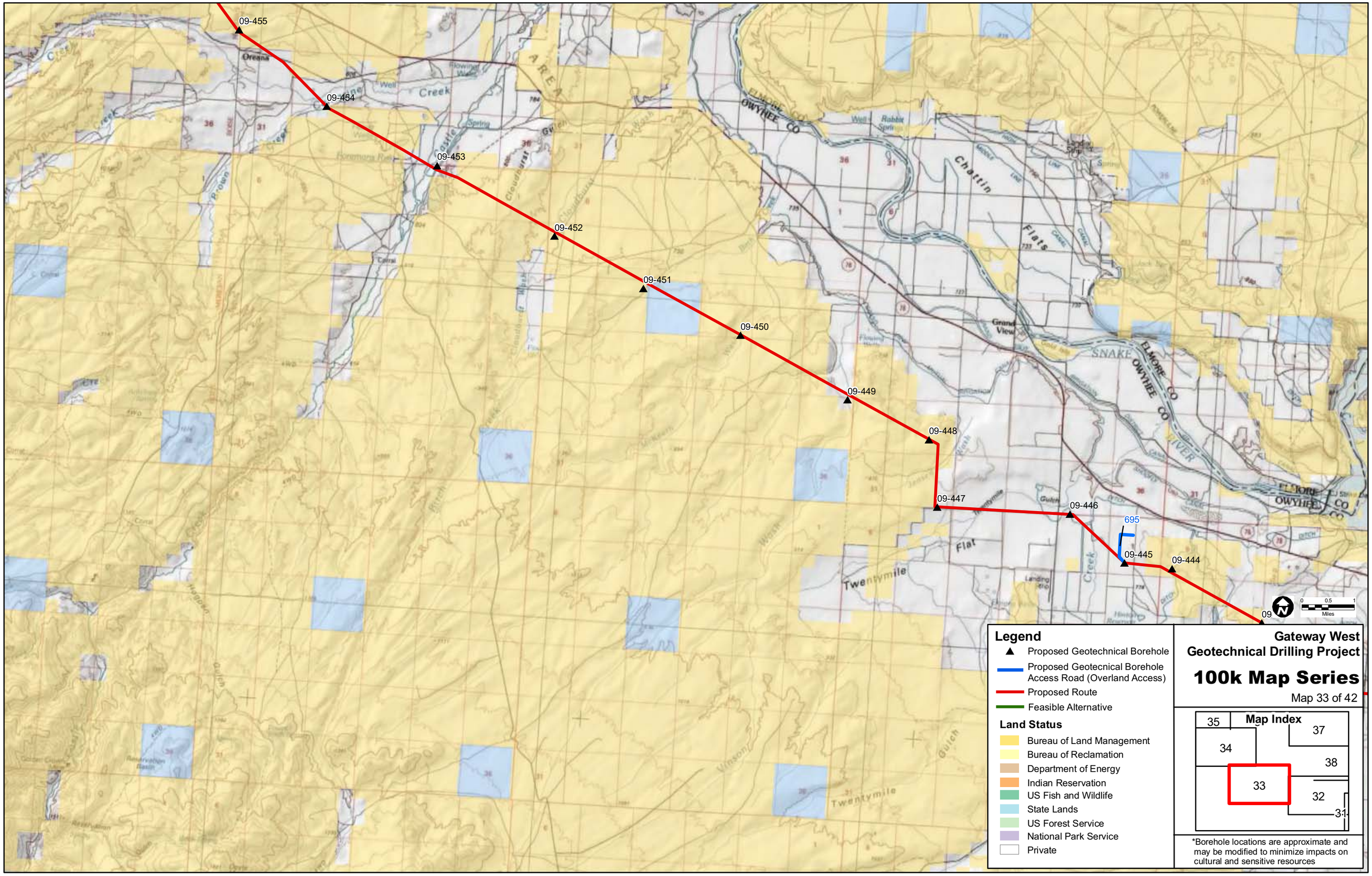

09-455
09-454
09-453
09-452
09-451
09-450
09-449
09-448
09-447
09-446
09-445
09-444
695
Oreana
Creek
Chattin
Flats
Grand View
SNAKE
RIVER
ELMORE CO
OWYHEE CO
Twentymile
Flat
Creek
Miles
Legend
Proposed Geotechnical Borehole
Proposed Geotecnical Borehole Access Road (Overland Access)
Proposed Route
Feasible Alternative
Land Status
Bureau of Land Management
Bureau of Reclamation
Department of Energy
Indian Reservation
US Fish and Wildlife
State Lands
US Forest Service
National Park Service
Private
Gateway West
Geotechnical Drilling Project
100k Map Series
Map 33 of 42
Map Index
35
37
34
38
33
32
31
*Borehole locations are approximate and may be modified to minimize impacts on cultural and sensitive resources

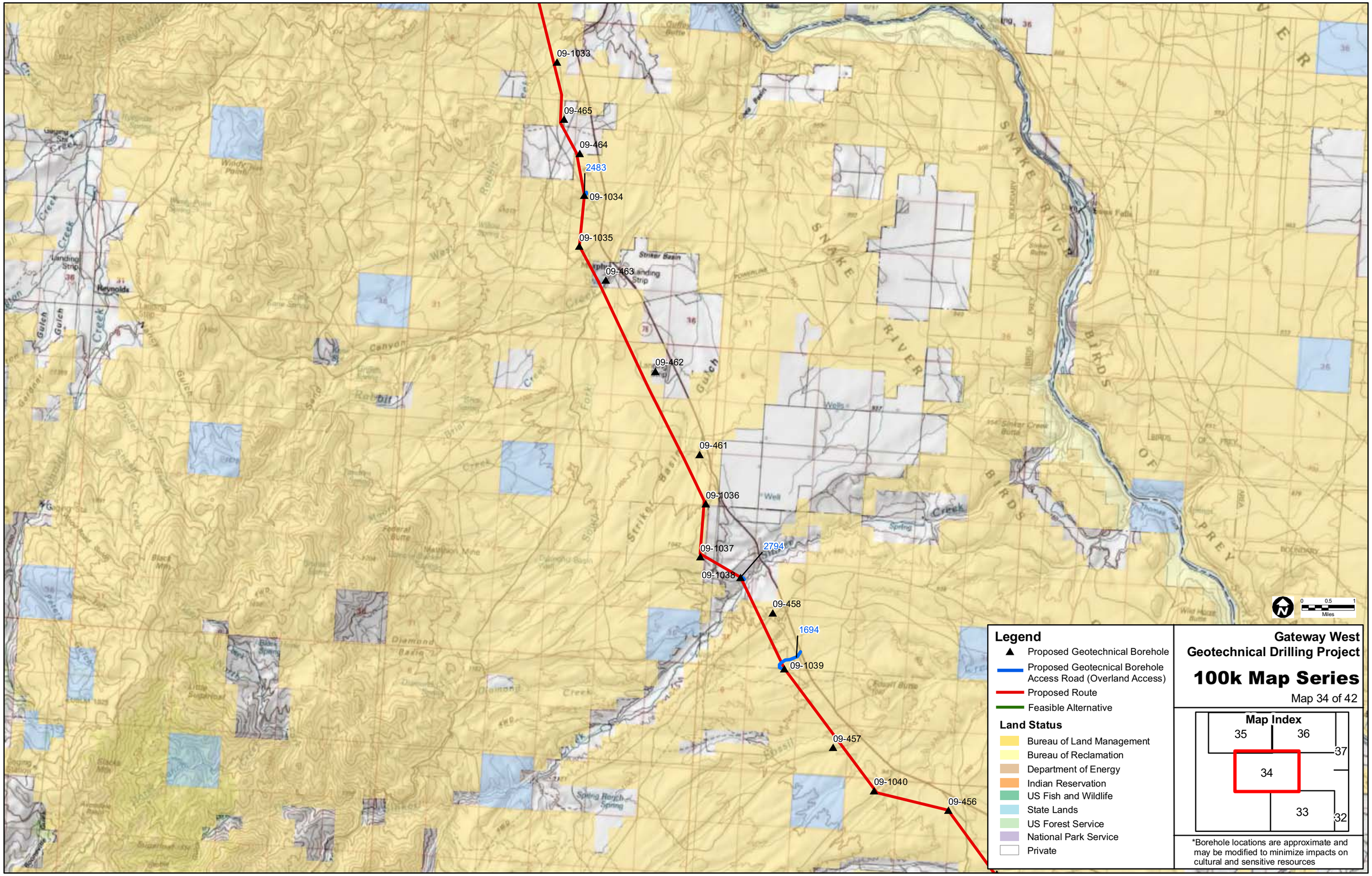
09-1033
09-465
09-464
2483
09-1034
09-1035
09-463
09-462
09-461
09-1036
09-1037
2794
09-1038
09-458
1694
09-1039
09-457
09-1040
09-456
Legend
Proposed Geotechnical Borehole
Proposed Geotecnical Borehole Access Road (Overland Access)
Proposed Route
Feasible Alternative
Land Status
Bureau of Land Management
Bureau of Reclamation
Department of Energy
Indian Reservation
US Fish and Wildlife
State Lands
US Forest Service
National Park Service
Private
Gateway West
Geotechnical Drilling Project
100k Map Series
Map 34 of 42
Map Index
35
36
37
34
33
32
*Borehole locations are approximate and may be modified to minimize impacts on cultural and sensitive resources
0
0.5
1
Miles

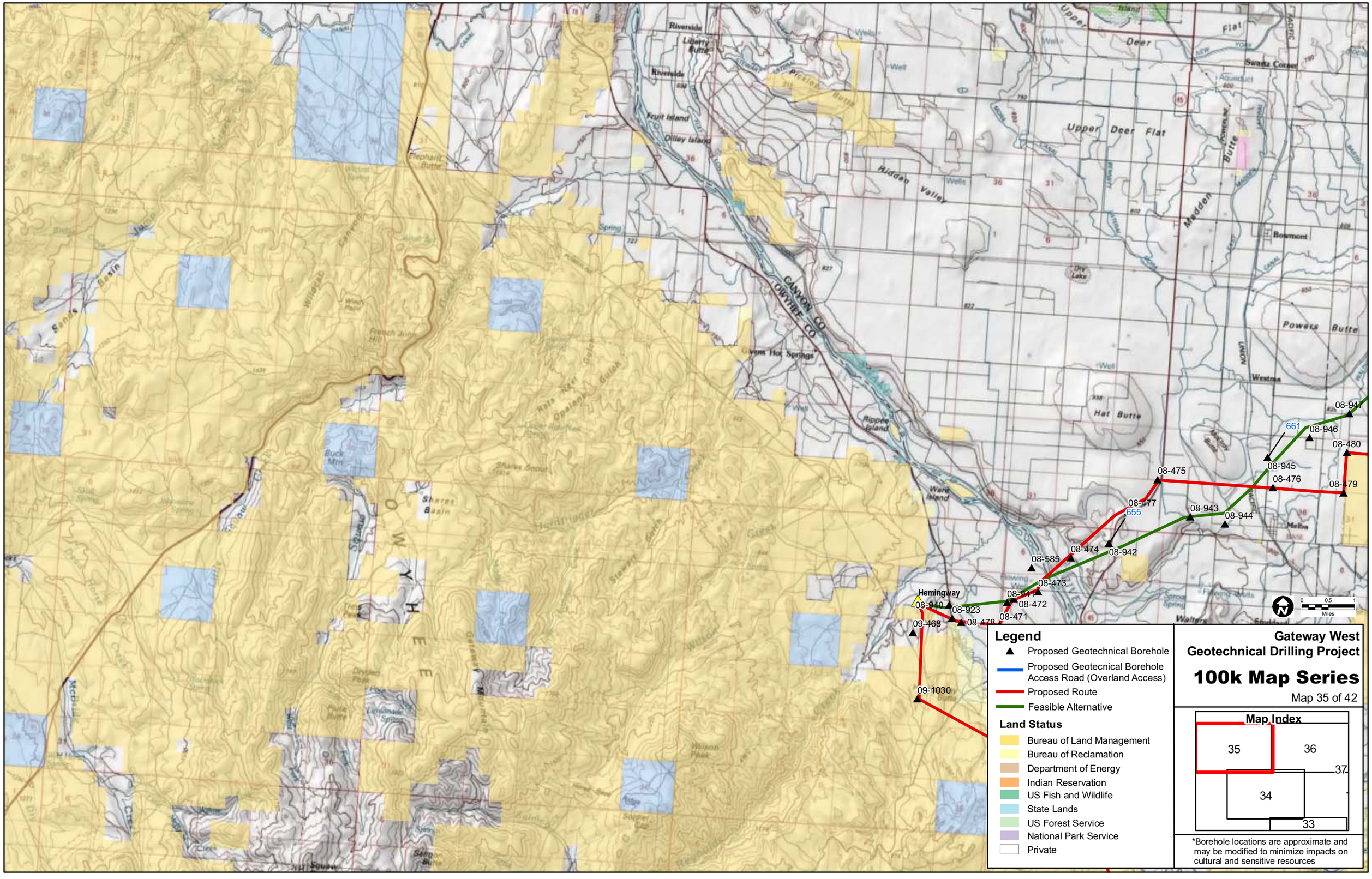
Legend
Proposed Geotechnical Borehole
Proposed Geotecnical Borehole Access Road (Overland Access)
Proposed Route
Feasible Alternative
Land Status
Bureau of Land Management
Bureau of Reclamation
Department of Energy
Indian Reservation
US Fish and Wildlife
State Lands
US Forest Service
National Park Service
Private
Gateway West
Geotechnical Drilling Project
100k Map Series
Map 35 of 42
Map Index
35
36
37
34
33
*Borehole locations are approximate and may be modified to minimize impacts on cultural and sensitive resources
Hemingway
08-940
08-923
08-478
08-471
08-472
08-941
08-473
08-585
08-474
08-942
08-477
655
08-943
08-944
08-475
08-476
08-945
08-946
08-947
661
08-480
08-479
09-468
09-1030
Upper Deer Flat
Hidden Valley
Powers Butte
Hat Butte
Riverside
Fruit Island
Dilley Island
Rippee Island
Ware Island
Bowmont
Westrea
Swartz Corner
Sands Basin
Buck Mtn
Shares Basin
Miles

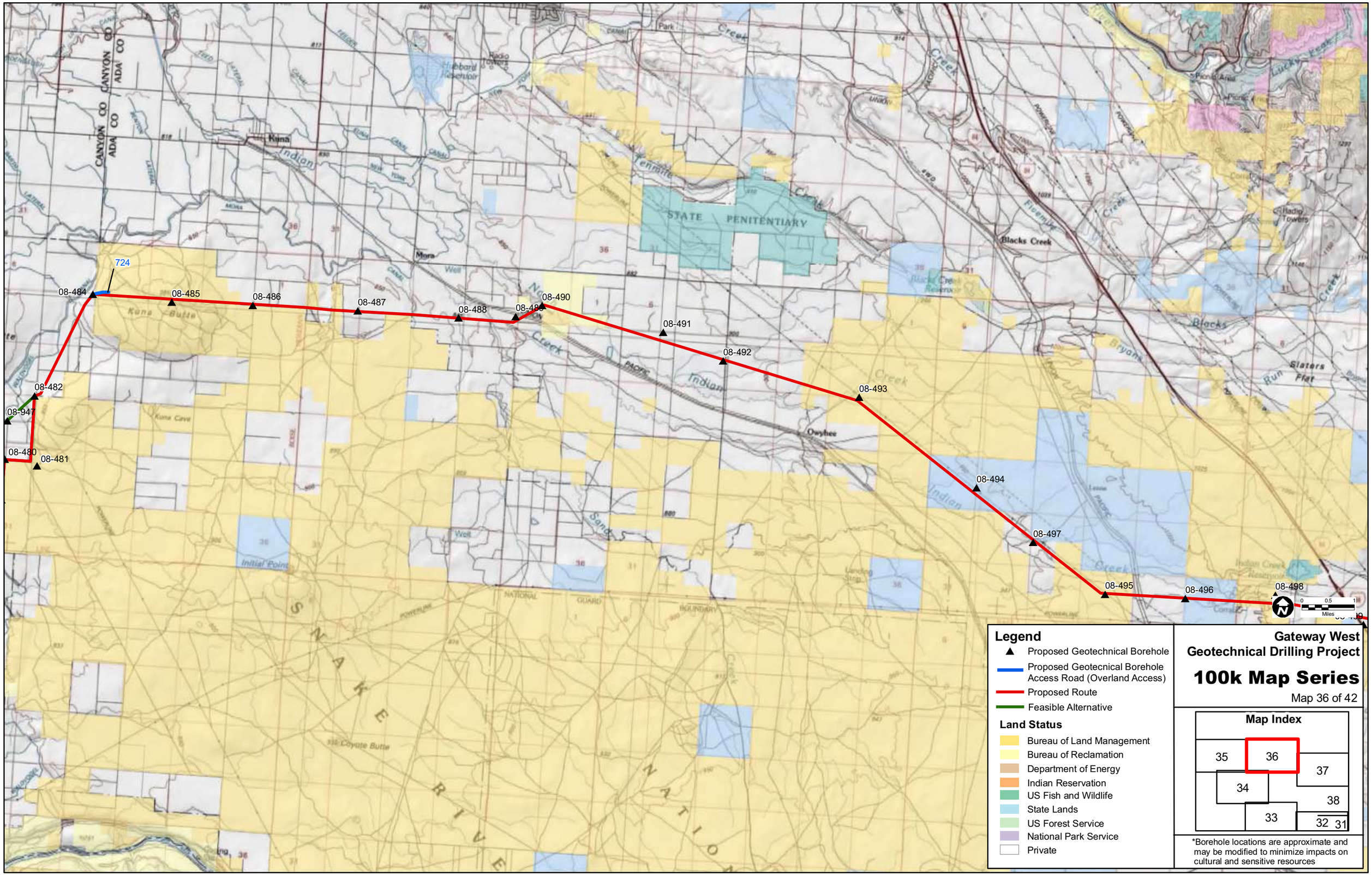

724
08-484
08-485
08-486
08-487
08-488
08-489
08-490
08-491
08-492
08-493
08-494
08-495
08-496
08-497
08-498
08-480
08-481
08-482
08-947
STATE PENITENTIARY
Kuna
Mora
Owyhee
Blacks Creek
Indian Creek
Kuna Butte
Kuna Cave
Initial Point
Coyote Butte
SNAKE RIVER NATION
CANYON CO
ADA CO
Legend
Proposed Geotechnical Borehole
Proposed Geotecnical Borehole Access Road (Overland Access)
Proposed Route
Feasible Alternative
Land Status
Bureau of Land Management
Bureau of Reclamation
Department of Energy
Indian Reservation
US Fish and Wildlife
State Lands
US Forest Service
National Park Service
Private
Gateway West
Geotechnical Drilling Project
100k Map Series
Map 36 of 42
Map Index
35
36
37
34
38
33
32
31
*Borehole locations are approximate and may be modified to minimize impacts on cultural and sensitive resources

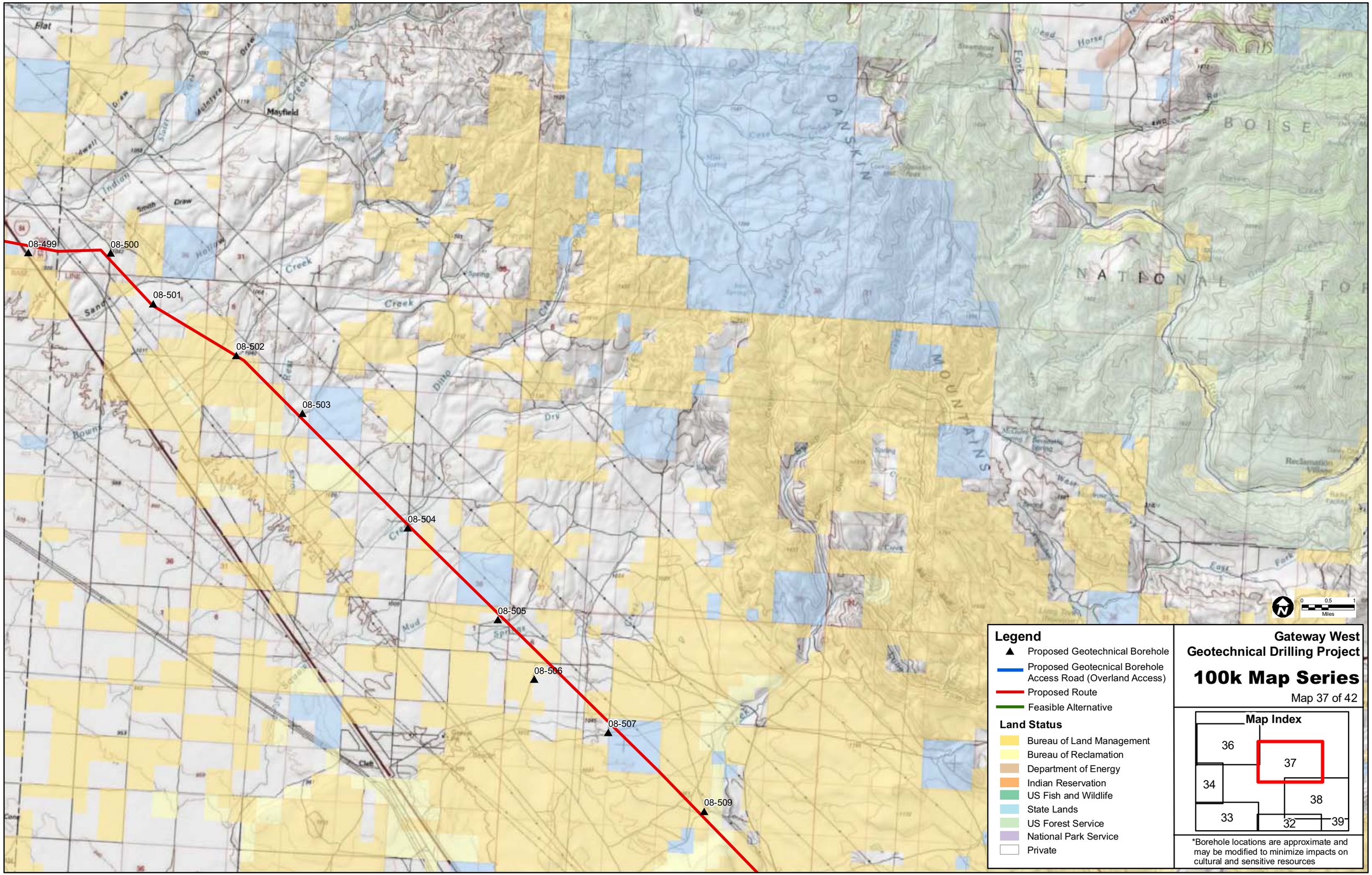

08-499
08-500
08-501
08-502
08-503
08-504
08-505
08-506
08-507
08-509
Mayfield
DANSKIN
MOUNTAINS
BOISE
NATIONAL
Legend
Proposed Geotechnical Borehole
Proposed Geotecnical Borehole Access Road (Overland Access)
Proposed Route
Feasible Alternative
Land Status
Bureau of Land Management
Bureau of Reclamation
Department of Energy
Indian Reservation
US Fish and Wildlife
State Lands
US Forest Service
National Park Service
Private
Gateway West
Geotechnical Drilling Project
100k Map Series
Map 37 of 42
Map Index
36
37
34
38
33
32
39
*Borehole locations are approximate and may be modified to minimize impacts on cultural and sensitive resources
0
0.5
1
Miles

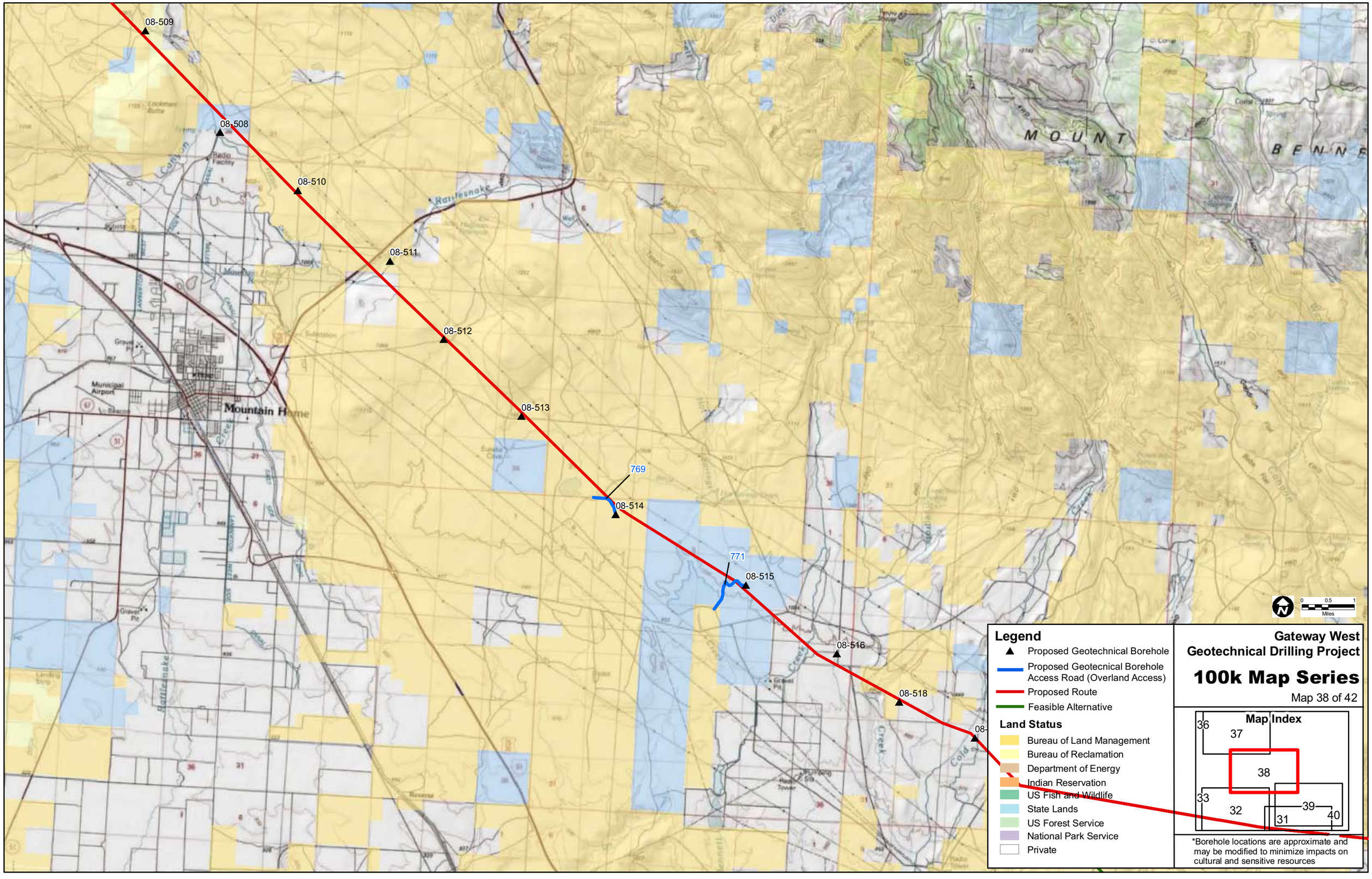
08-509
08-508
08-510
08-511
08-512
08-513
769
08-514
771
08-515
08-516
08-518
Mountain Home
Municipal Airport
Rattlesnake
MOUNT
BENNE
Legend
Proposed Geotechnical Borehole
Proposed Geotecnical Borehole Access Road (Overland Access)
Proposed Route
Feasible Alternative
Land Status
Bureau of Land Management
Bureau of Reclamation
Department of Energy
Indian Reservation
US Fish and Wildlife
State Lands
US Forest Service
National Park Service
Private
Gateway West
Geotechnical Drilling Project
100k Map Series
Map 38 of 42
Map Index
36
37
38
33
32
39
31
40
*Borehole locations are approximate and may be modified to minimize impacts on cultural and sensitive resources

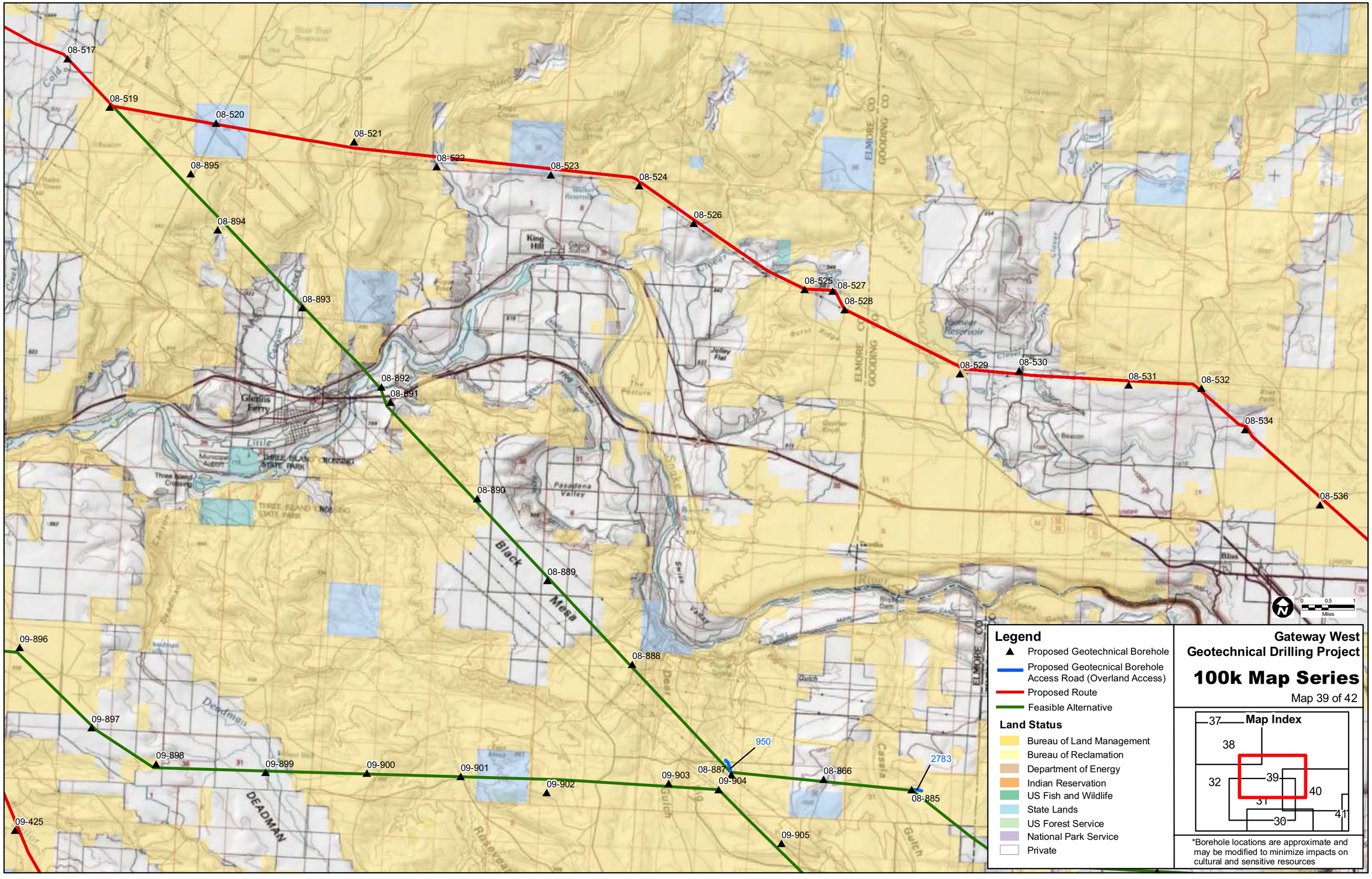

08-517
08-519
08-520
08-521
08-522
08-523
08-524
08-526
08-525
08-527
08-528
08-529
08-530
08-531
08-532
08-534
08-536
08-895
08-894
08-893
08-892
08-891
08-890
08-889
08-888
08-887
08-866
08-885
09-896
09-897
09-898
09-899
09-900
09-901
09-902
09-903
09-904
09-905
09-425
950
2783
Black Mesa
DEADMAN
King Hill
Glenns Ferry
Pasadena Valley
Jolley Flat
Rumeer Reservoir
ELMORE CO
GOODING CO
Legend
Proposed Geotechnical Borehole
Proposed Geotecnical Borehole Access Road (Overland Access)
Proposed Route
Feasible Alternative
Land Status
Bureau of Land Management
Bureau of Reclamation
Department of Energy
Indian Reservation
US Fish and Wildlife
State Lands
US Forest Service
National Park Service
Private
Gateway West
Geotechnical Drilling Project
100k Map Series
Map 39 of 42
Map Index
37
38
32
39
40
31
30
41
*Borehole locations are approximate and may be modified to minimize impacts on cultural and sensitive resources

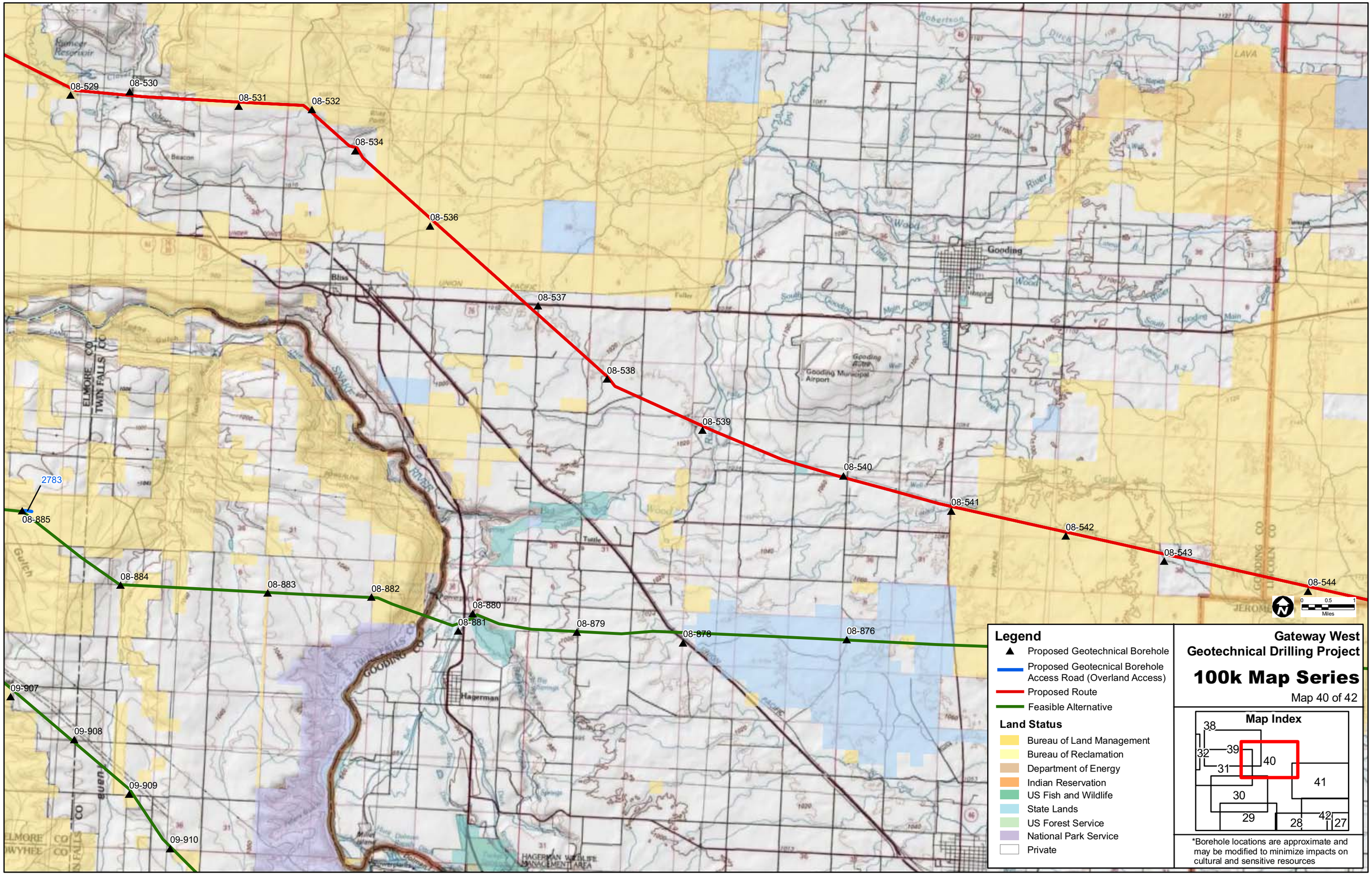

08-529
08-530
08-531
08-532
08-534
08-536
08-537
08-538
08-539
08-540
08-541
08-542
08-543
08-544
2783
08-885
08-884
08-883
08-882
08-880
08-881
08-879
08-878
08-876
09-907
09-908
09-909
09-910
Gooding
Bliss
Hagerman
Gooding Municipal Airport
Legend
Proposed Geotechnical Borehole
Proposed Geotecnical Borehole Access Road (Overland Access)
Proposed Route
Feasible Alternative
Land Status
Bureau of Land Management
Bureau of Reclamation
Department of Energy
Indian Reservation
US Fish and Wildlife
State Lands
US Forest Service
National Park Service
Private
Gateway West
Geotechnical Drilling Project
100k Map Series
Map 40 of 42
Map Index
38
39
32
31
40
41
30
29
28
42
27
*Borehole locations are approximate and may be modified to minimize impacts on cultural and sensitive resources

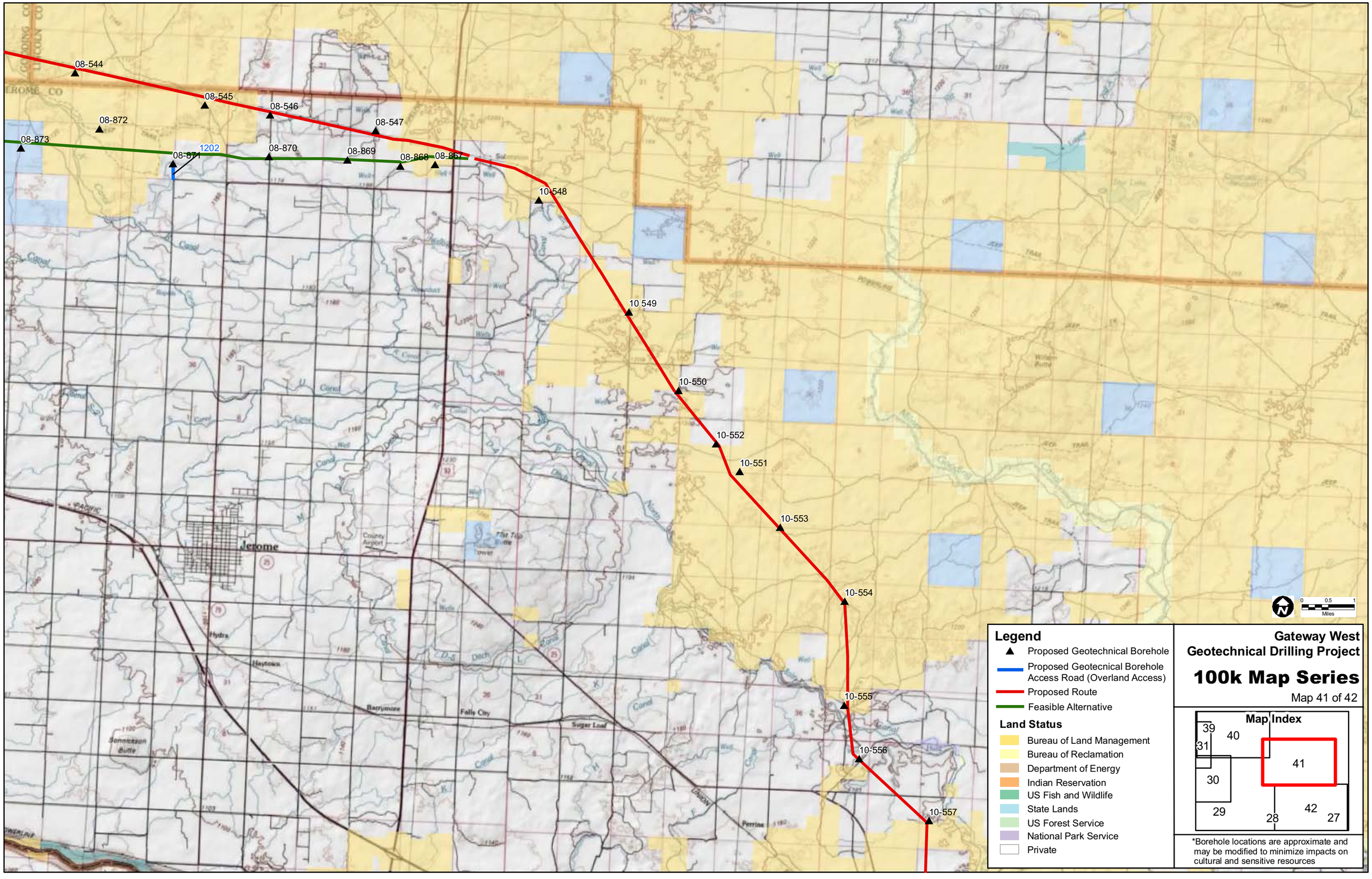
08-544
08-545
08-546
08-547
08-872
08-873
1202
08-871
08-870
08-869
08-868
08-867
10-548
10 549
10-550
10-552
10-551
10-553
10-554
10-555
10-556
10-557
Jerome
Hydra
Haytown
Barrymore
Falls City
Sugar Loaf
Perrine
Legend
Proposed Geotechnical Borehole
Proposed Geotecnical Borehole Access Road (Overland Access)
Proposed Route
Feasible Alternative
Land Status
Bureau of Land Management
Bureau of Reclamation
Department of Energy
Indian Reservation
US Fish and Wildlife
State Lands
US Forest Service
National Park Service
Private
Gateway West
Geotechnical Drilling Project
100k Map Series
Map 41 of 42
Map Index
39
40
31
41
30
29
28
42
27
*Borehole locations are approximate and may be modified to minimize impacts on cultural and sensitive resources
0
0.5
1
Miles

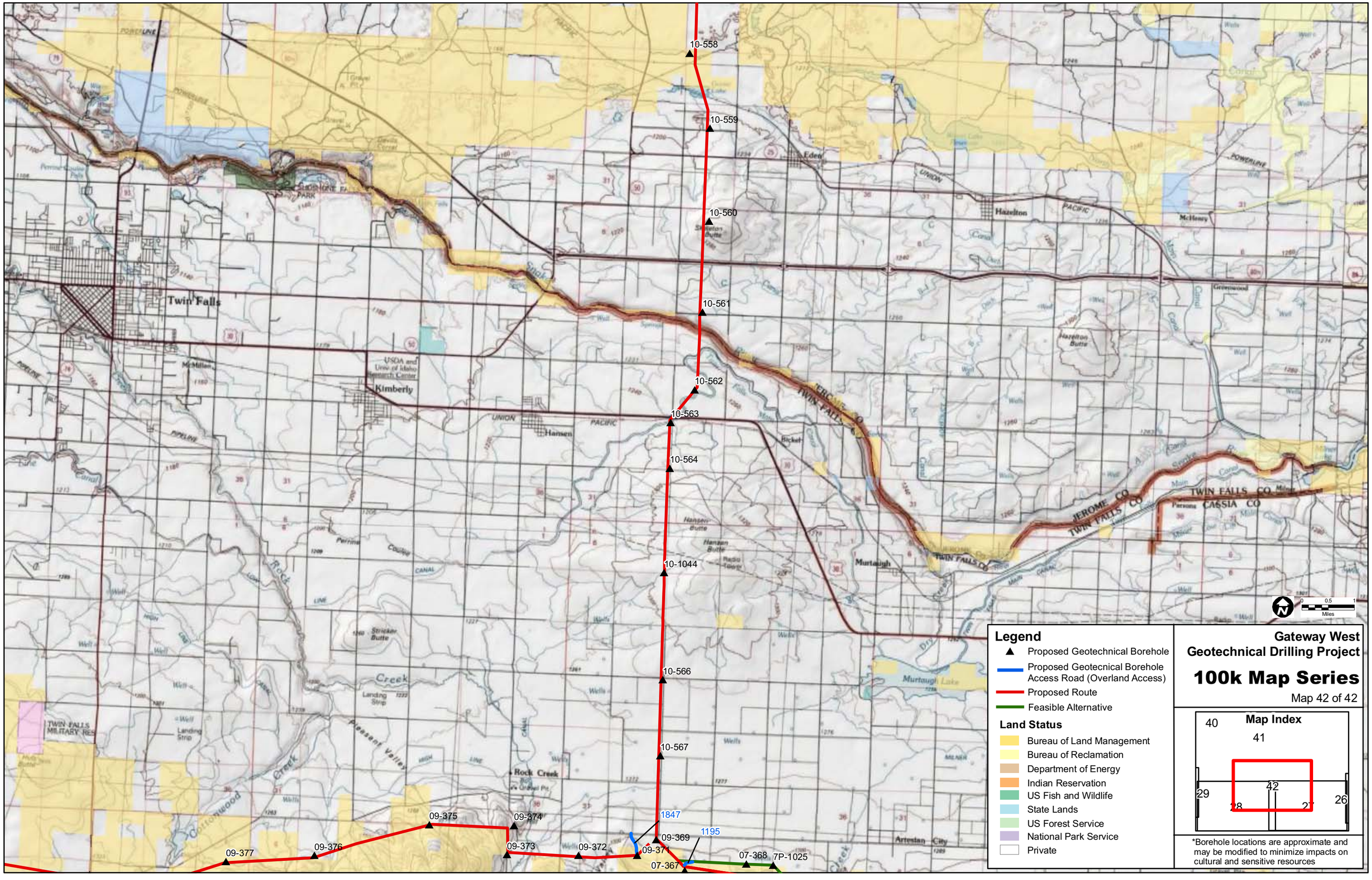

10-558
10-559
10-560
10-561
10-562
10-563
10-564
10-1044
10-566
10-567
1847
1195
09-369
09-371
09-372
09-373
09-374
09-375
09-376
09-377
07-367
07-368
7P-1025
Twin Falls
Kimberly
Hansen
Eden
Hazelton
McHenry
Murtaugh
Murtaugh Lake
Rock Creek
Artesian City
Greenwood
Bickel
Hazelton Butte
Hansen Butte
Stricker Butte
Cottonwood Creek
Pleasant Valley
Landing Strip
TWIN FALLS MILITARY RES
JEROME CO
TWIN FALLS CO
CASSIA CO
UNION PACIFIC
POWERLINE
PIPELINE
Legend
Proposed Geotechnical Borehole
Proposed Geotecnical Borehole Access Road (Overland Access)
Proposed Route
Feasible Alternative
Land Status
Bureau of Land Management
Bureau of Reclamation
Department of Energy
Indian Reservation
US Fish and Wildlife
State Lands
US Forest Service
National Park Service
Private
Gateway West
Geotechnical Drilling Project
100k Map Series
Map 42 of 42
Map Index
40
41
42
29
28
27
26
*Borehole locations are approximate and may be modified to minimize impacts on cultural and sensitive resources
0
0.5
1
Miles